United States

2000 Demographic Information

2000 Population Information

Population	281,421,906
Percent White	75.1%
Percent American Indian	0.9%
Percent Age 65 or Over	12.4%
Percent Age 4 or Under	6.8%

Socioeconomic Indicators

Population Under 100% of Poverty	33,899,812
Percent of the Population	12.4%
Population Under 200% of Poverty	81,194,609
Percent of the Population	29.6%

2007 Health Status Indicators[1]

Natality

Percent Low Birth Weight Infants	8.2%
Percent of Mothers Receiving Care in 1st Trimester[2]	70.8%
Percent of Mothers Who Used Tobacco While Pregnant[3]	10.4%
Births Less Than 37 Weeks of Gestation	12.7%
Average Age of Mother	27.4
Teenage Pregnancy Rate[4]	40.2

Mortality[5]

ALL CAUSES	760.2
Heart Disease	190.9
Acute Myocardial Infarction	41.4
Atherosclerotic Heart Disease	**
Heart Failure	17.3
Malignant Neoplasms (cancer)	178.4
Trachea, Bronchus, & Lung	50.6
Colon, Rectum, & Anus	16.9
Female Breast	22.9
Prostate	23.5
Pancreas	10.8
Leukemia	7.0
Non-Hodgkin's Lymphoma	6.5
Cerebrovascular Disease	45.1
Chronic Lower Respiratory Disease	42.4
Accidents	41.0
Motor Vehicle Accidents	14.6
Alzheimer's Disease	22.7
Diabetes Mellitus	23.7
Influenza & Pneumonia	17.5
Intentional Self-Harm (suicide)	11.5
Chronic Liver Disease and Cirrhosis	9.7
Infant Mortality	6.75

Notes:

1 Only one year of U.S. data are given to compare with five years of state and county data because the numbers on the national level are much greater and do not fluctuate as much annually.
2 The U.S. percent of mothers receiving care in 1st trimester is based on 22 states that were using the 2003 standard birth certificate, including South Dakota.
3 Data for mothers who used tobacco while pregnant are self-reported. The U.S. percent of mothers who used tobacco is based on 21 states using the 2003 standard birth certificate, including South Dakota.
4 Teenage pregnancy rate is live births, fetal deaths, and abortions per 1,000 females age 15-17. The U.S. teenage pregnancy rate is from 2005.
5 The mortality rates, except infant mortality are age-adjusted death rates per 100,000 population. Age-adjusting to the standard million population eliminates differences between populations, making them easier to compare. Infant mortality is calculated as the number of infant (less than one year old) deaths per 1,000 live births.
** Atherosclerotic Heart Disease I25.1 was not broken out in the national data; therefore no age-adjusted rate is displayed.

Source: National Center for Health Statistics, Centers for Disease Control and Prevention, U.S. Department of Health and Human Services, Hyattsville, Maryland.

South Dakota

Demographic Information

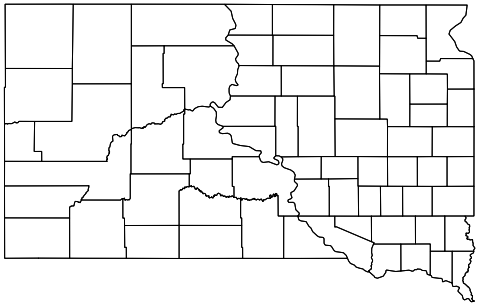

2000 Population Information

Population	754,844
Percent White	88.7%
Percent American Indian	9.0%
Percent Age 65 or Over	14.3%
Percent Age 4 or Under	6.8%

Socioeconomic Indicators

Population Under 100% of Poverty	95,900
Percent of the Population	13.2%
Population Under 200% of Poverty	240,886
Percent of the Population	33.1%

[1]All rates based on population are calculated according to the 2000 U.S. Census.
[2]Data for mothers who used tobacco are self-reported.
[3]Teenage pregnancy rate is live births, fetal deaths, and abortions per 1,000 females age 15-17.
[4]All mortality rates except infant mortality are age-adjusted death rates per 100,000 population. Infant mortality is the number of infant (less than one year) deaths per 1,000 live births.
*Due to lack of comparable data from all 50 states, significant differences cannot be calculated.
**Atherosclerotic Heart Disease I25.1 was not broken out in the national data; therefore, significant differences cannot be calculated.

Health Status Indicators[1]
2005-2009

Natality

●Percent Low Birth Weight Infants	6.6%
*Percent of Mothers Receiving Care in 1st Trimester	71.2%
*Percent of Mothers Who Used Tobacco While Pregnant[2]	18.7%
●Births Less Than 37 Weeks of Gestation	8.8%
*Average Age of Mother	26.8
●Teenage Pregnancy Rate[3]	19.9

Mortality[4]

○ALL CAUSES	802.0
Heart Disease	191.3
○Acute Myocardial Infarction	67.3
**Atherosclerotic Heart Disease	60.7
●Heart Failure	8.3
○Malignant Neoplasms (cancer)	188.1
Trachea, Bronchus, & Lung	52.6
○Colon, Rectum, & Anus	18.9
Female Breast	23.5
○Prostate	26.7
Pancreas	11.2
Leukemia	7.5
Non-Hodgkin's Lymphoma	7.0
Cerebrovascular Disease	47.0
○Chronic Lower Respiratory Diseases	50.1
○Accidents	47.8
○Motor Vehicle Accidents	20.3
○Alzheimer's Disease	36.3
○Diabetes Mellitus	26.9
○Influenza & Pneumonia	19.9
○Intentional Self-Harm (suicide)	16.0
○Chronic Liver Disease and Cirrhosis	11.7
Infant Mortality	7.09

●Denotes a health status indicator which is significantly lower than the national average.
○Denotes a health status indicator which is significantly higher than the national average.
LNE (Low Number of Events): is used because the rate or percent may be unreliable.

Health Care Resources

Ambulatory Surgery Center	15
Disease Intervention Office	6
Federally Qualified Health Center	28
Inpatient Chemical Dependency Facilities	8
Intermediate Care for Mentally Retarded	1
Medicare Certified End Stage Renal Dialysis	24
Rural Health Clinic	61

Community Health Services

Public Health Alliance	11
Community Health Services Offices	64
Family Planning Clinics	17
WIC Only Sites	16
All Women Count!	212
Bright Start Home Visitation Program	2
Children's Special Health Services	4

Hospitals

Hospitals	11
Critical Access Hospitals	37
Specialized Hospitals	12
Veterans Administration Hospitals	3
Indian Health Service Hospitals	4

Long-Term Care

Nursing Facilities	111
Assisted Living Centers	159
Residential Living Centers	47
Home Health Agencies	53
Medicare Certified Hospices	28
Licensed Inpatient Hospices	4

See Technical Notes for more information.
Source: South Dakota Department of Health, Office of Data, Statistics, and Vital Records

Aurora County

Demographic Information

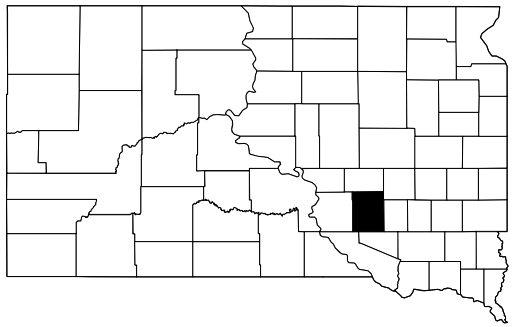

Aurora County is located in the south central portion of the state and averages 4.3 persons per square mile.

2000 Population Information

Population	3,058
Percent White	95.7%
Percent American Indian	2.1%
Percent Age 65 or Over	21.6%
Percent Age 4 or Under	5.7%

Socioeconomic Indicators

Population Under 100% of Poverty	327
Percent of the Population	11.4%
Population Under 200% of Poverty	1,095
Percent of the Population	38.3%

[1]All rates based on population are calculated according to the 2000 U.S. Census.
[2]Data for mothers who used tobacco are self-reported.
[3]Teenage pregnancy rate is live births, fetal deaths, and abortions per 1,000 females age 15-17.
[4]All mortality rates except infant mortality are age-adjusted death rates per 100,000 population. Infant mortality is the number of infant (less than one year) deaths per 1,000 live births.

Health Status Indicators[1]
2005-2009

Natality

Percent Low Birth Weight Infants	10.8%
Percent of Mothers Receiving Care in 1st Trimester	78.8%
Percent of Mothers Who Used Tobacco While Pregnant[2]	13.1%
Births Less Than 37 Weeks of Gestation	12.7%
○Average Age of Mother	28.0
Teenage Pregnancy Rate[3]	LNE

Mortality[4]

●ALL CAUSES	555.9
●Heart Disease	130.8
●Acute Myocardial Infarction	35.1
●Atherosclerotic Heart Disease	31.2
Heart Failure	LNE
●Malignant Neoplasms (cancer)	118.6
●Trachea, Bronchus, & Lung	24.5
Colon, Rectum, & Anus	28.4
Female Breast	37.3
Prostate	LNE
Pancreas	LNE
Leukemia	LNE
Non-Hodgkin's Lymphoma	LNE
Cerebrovascular Disease	33.9
Chronic Lower Respiratory Diseases	35.1
●Accidents	25.8
Motor Vehicle Accidents	LNE
Alzheimer's Disease	40.9
Diabetes Mellitus	21.9
Influenza & Pneumonia	20.3
Intentional Self-Harm (suicide)	LNE
Chronic Liver Disease and Cirrhosis	LNE
Infant Mortality	LNE

●Denotes a health status indicator which is significantly lower than the state average.
○Denotes a health status indicator which is significantly higher than the state average.
LNE (Low Number of Events): is used because the rate or percent may be unreliable.

Health Care Resources

Federally Qualified Health Center:
Aurora County Clinic, Plankinton

Rural Health Clinic:
Prairie Health Clinic, Stickney

Community Health Services

Community Health Services & WIC:
Aurora County Courthouse, Plankinton

All Women Count!
Aurora County Clinic, Plankinton

Hospitals

None

Long-Term Care

Nursing Facilities:
Aurora-Brule Nursing Home, White Lake ..... 52 beds

Assisted Living Centers:
None

Residential Living Centers:
None

Home Health Agencies:
None

Medicare Certified Hospices:
None

See Technical Notes for more information.
Source: South Dakota Department of Health, Office of Data, Statistics, and Vital Records

Beadle County

Demographic Information

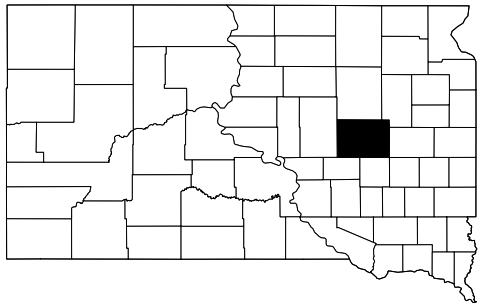

Beadle County is located in the center of eastern South Dakota and averages 13.5 persons per square mile.

2000 Population Information

Population	17,023
Percent White	96.9%
Percent American Indian	1.3%
Percent Age 65 or Over	19.4%
Percent Age 4 or Under	5.7%

Socioeconomic Indicators

Population Under 100% of Poverty	1,977
Percent of the Population	11.9%
Population Under 200% of Poverty	5,740
Percent of the Population	34.5%

[1]All rates based on population are calculated according to the 2000 U.S. Census.
[2]Data for mothers who used tobacco are self-reported.
[3]Teenage pregnancy rate is live births, fetal deaths, and abortions per 1,000 females age 15-17.
[4]All mortality rates except infant mortality are age-adjusted death rates per 100,000 population. Infant mortality is the number of infant (less than one year) deaths per 1,000 live births.

Health Status Indicators[1]
2005-2009

Natality

Percent Low Birth Weight Infants	8.4%
●Percent of Mothers Receiving Care in 1st Trimester	61.2%
Percent of Mothers Who Used Tobacco While Pregnant[2]	21.8%
Births Less Than 37 Weeks of Gestation	10.0%
●Average Age of Mother	26.1
Teenage Pregnancy Rate[3]	22.9

Mortality[4]

ALL CAUSES	770.5
Heart Disease	187.2
●Acute Myocardial Infarction	51.9
○Atherosclerotic Heart Disease	78.6
Heart Failure	7.4
Malignant Neoplasms (cancer)	186.1
Trachea, Bronchus, & Lung	48.0
Colon, Rectum, & Anus	26.8
Female Breast	23.9
Prostate	44.2
Pancreas	9.3
Leukemia	5.6
Non-Hodgkin's Lymphoma	10.4
Cerebrovascular Disease	50.6
●Chronic Lower Respiratory Diseases	28.3
●Accidents	30.7
Motor Vehicle Accidents	13.7
●Alzheimer's Disease	22.7
Diabetes Mellitus	35.9
Influenza & Pneumonia	22.1
Intentional Self-Harm (suicide)	12.8
Chronic Liver Disease and Cirrhosis	5.6
Infant Mortality	7.60

●Denotes a health status indicator which is significantly lower than the state average.
○Denotes a health status indicator which is significantly higher than the state average.
LNE (Low Number of Events): is used because the rate or percent may be unreliable.

Health Care Resources

Inpatient Chemical Dependency Facilities:
Rediscovery Drug & Alcohol Treatment Program, Huron

Medicare Certified End Stage Renal Dialysis:
Huron Regional Medical Center, Huron

Community Health Services

Community Health Services & WIC:
495 3rd SW, Huron

Family Planning Clinics:
Women's Health & Education Center, Huron

All Women Count!
Belyea Balvin Clinic, Huron
Dr. Michael Becker, Huron
Dr. Nathan Loewen, Huron
Huron Clinic, Huron
Tschetter & Hohm Clinic, Huron
Women's Health & Educational Center, Huron

Hospitals

Critical Access Hospital:
Huron Reg Med Cntr, Huron ..... 25 beds/10 swing

Long-Term Care

Nursing Facilities:
Huron Nursing Home, Huron ..... 140 beds
Violet Tschetter Memorial Home, Huron ..... 58 beds

Assisted Living Centers:
Stoneybrook Suites, Huron ..... 47 beds

Residential Living Centers:
Caring Hearts, Huron ..... 4 beds
Country View Estates, Huron ..... 19 beds

Home Health Agencies:
Huron Regional Medical Center HHA, Huron

Medicare Certified Hospices:
Huron Regional Medical Center Hospice, Huron

See Technical Notes for more information.
Source: South Dakota Department of Health, Office of Data, Statistics, and Vital Records

Bennett County

Demographic Information

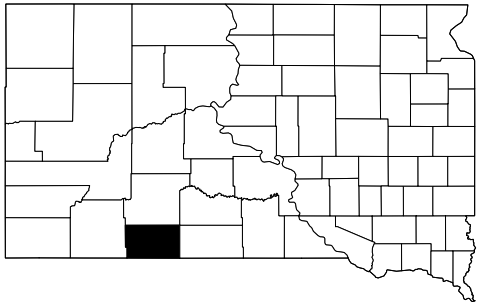

Bennett County is located on the southern border in western South Dakota and averages 3.0 persons per square mile.

2000 Population Information

Population	3,574
Percent White	40.9%
Percent American Indian	58.1%
Percent Age 65 or Over	11.1%
Percent Age 4 or Under	8.9%

Socioeconomic Indicators

Population Under 100% of Poverty	1,367
Percent of the Population	39.2%
Population Under 200% of Poverty	2,144
Percent of the Population	61.5%

[1]All rates based on population are calculated according to the 2000 U.S. Census.
[2]Data for mothers who used tobacco are self-reported.
[3]Teenage pregnancy rate is live births, fetal deaths, and abortions per 1,000 females age 15-17.
[4]All mortality rates except infant mortality are age-adjusted death rates per 100,000 population. Infant mortality is the number of infant (less than one year) deaths per 1,000 live births.

Health Status Indicators[1]
2005-2009

Natality

Percent Low Birth Weight Infants	7.1%
●Percent of Mothers Receiving Care in 1st Trimester	46.5%
Percent of Mothers Who Used Tobacco While Pregnant[2]	18.3%
Births Less Than 37 Weeks of Gestation	10.0%
●Average Age of Mother	24.6
Teenage Pregnancy Rate[3]	29.1

Mortality[4]

ALL CAUSES	902.7
Heart Disease	154.5
Acute Myocardial Infarction	70.6
Atherosclerotic Heart Disease	43.8
Heart Failure	LNE
Malignant Neoplasms (cancer)	184.4
Trachea, Bronchus, & Lung	39.0
Colon, Rectum, & Anus	33.9
Female Breast	LNE
Prostate	LNE
Pancreas	LNE
Leukemia	LNE
Non-Hodgkin's Lymphoma	LNE
Cerebrovascular Disease	39.2
Chronic Lower Respiratory Diseases	66.6
Accidents	57.5
Motor Vehicle Accidents	31.6
Alzheimer's Disease	LNE
Diabetes Mellitus	56.1
Influenza & Pneumonia	43.5
Intentional Self-Harm (suicide)	LNE
Chronic Liver Disease and Cirrhosis	48.0
Infant Mortality	LNE

●Denotes a health status indicator which is significantly lower than the state average.
○Denotes a health status indicator which is significantly higher than the state average.
LNE (Low Number of Events): is used because the rate or percent may be unreliable.

Health Care Resources

Federally Qualified Health Center:
Bennett County Community Health Center, Martin

Rural Health Clinic:
Main Street Medical Clinic, Martin

Community Health Services

Community Health Services, WIC & Family Planning: Bennett County Courthouse, Martin

All Women Count!
Bennett County Clinic Horizon Health, Martin
Main Street Medical Clinic, Martin

Hospitals

Critical Access Hospital:
Bennett County Hospital and Nursing Home, Martin ..... 20 beds/10 swing

Long-Term Care

Nursing Facilities:
Bennett County Hospital and NH, Martin ..... 45 beds

Assisted Living Centers:
Bennett County Hospital and NH, Martin ..... 2 beds

Residential Living Centers:
None

Home Health Agencies:
Bennett County Home Health, Martin

Medicare Certified Hospices:
None

See Technical Notes for more information.
Source: South Dakota Department of Health, Office of Data, Statistics, and Vital Records

Bon Homme County

Demographic Information

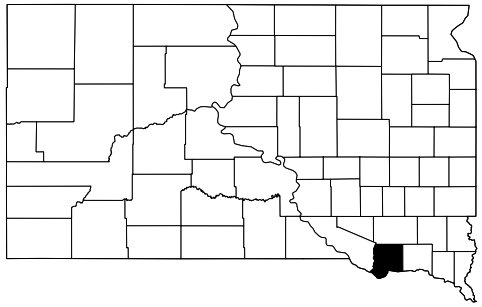

Bon Homme County is located on the Nebraska border in eastern South Dakota and averages 12.9 persons per square mile.

2000 Population Information

Population	7,260
Percent White	95.5%
Percent American Indian	3.3%
Percent Age 65 or Over	20.8%
Percent Age 4 or Under	4.9%

Socioeconomic Indicators

Population Under 100% of Poverty	802
Percent of the Population	12.9%
Population Under 200% of Poverty	2,274
Percent of the Population	36.5%

[1]All rates based on population are calculated according to the 2000 U.S. Census.
[2]Data for mothers who used tobacco are self-reported.
[3]Teenage pregnancy rate is live births, fetal deaths, and abortions per 1,000 females age 15-17.
[4]All mortality rates except infant mortality are age-adjusted death rates per 100,000 population. Infant mortality is the number of infant (less than one year) deaths per 1,000 live births.

Health Status Indicators[1]
2005-2009

Natality

Percent Low Birth Weight Infants	5.5%
Percent of Mothers Receiving Care in 1st Trimester	78.3%
Percent of Mothers Who Used Tobacco While Pregnant[2]	19.1%
●Births Less Than 37 Weeks of Gestation	4.9%
○Average Age of Mother	27.6
●Teenage Pregnancy Rate[3]	5.8

Mortality[4]

●ALL CAUSES	680.9
Heart Disease	183.4
Acute Myocardial Infarction	65.8
Atherosclerotic Heart Disease	71.2
Heart Failure	5.2
Malignant Neoplasms (cancer)	183.0
Trachea, Bronchus, & Lung	61.5
Colon, Rectum, & Anus	22.2
Female Breast	17.1
Prostate	19.1
Pancreas	13.9
Leukemia	8.5
Non-Hodgkin's Lymphoma	7.9
Cerebrovascular Disease	47.0
Chronic Lower Respiratory Diseases	35.9
Accidents	43.9
Motor Vehicle Accidents	24.3
●Alzheimer's Disease	17.3
Diabetes Mellitus	36.8
Influenza & Pneumonia	12.1
Intentional Self-Harm (suicide)	LNE
Chronic Liver Disease and Cirrhosis	LNE
Infant Mortality	LNE

●Denotes a health status indicator which is significantly lower than the state average.
○Denotes a health status indicator which is significantly higher than the state average.
LNE (Low Number of Events): is used because the rate or percent may be unreliable.

Health Care Resources

Rural Health Clinic:
Bon Homme Family Practice, Avon
Bon Homme Family Practice, Tyndall

Community Health Services

Community Health Services, WIC & Family Planning: Bon Homme County Courthouse, Tyndall

All Women Count!
Avera Bon Homme Family Practice, Avon
Springfield Family Clinic, Springfield
Bon Homme Family Practice Clinic, Tyndall
Landmann-Jungman Memorial Hospital, Scotland
Scotland Medical Clinic, Scotland

Hospitals

Critical Access Hospitals:
Landmann-Jungman Memorial Hospital, Scotland ..... 25 beds/10 swing
St. Michael's Hospital, Tyndall ..... 25 beds/15 swing

Long-Term Care

Nursing Facilities:
Good Samaritan Society, Scotland ..... 39 beds
Good Samaritan Society, Tyndall ..... 71 beds
St. Michael's Nursing Home, Tyndall ..... 9 beds

Assisted Living Centers:
Good Samaritan Society, Scotland ..... 8 beds
Springfield ALC, Springfield ..... 36 beds

Residential Living Centers:
None

Home Health Agencies:
Scotland Area Home Care Agency, Scotland
St. Michael's Home Health, Tyndall

Medicare Certified Hospices:
Scotland Area Hospice, Scotland

See Technical Notes for more information.
Source: South Dakota Department of Health, Office of Data, Statistics, and Vital Records

Brookings County

Demographic Information

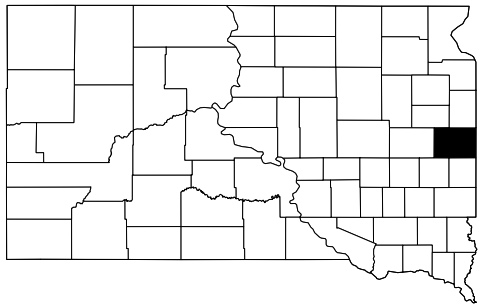

Brookings County is located on the eastern border of the state and averages 35.5 persons per square mile.

2000 Population Information

Population	28,220
Percent White	96.4%
Percent American Indian	1.2%
Percent Age 65 or Over	10.9%
Percent Age 4 or Under	5.7%

Socioeconomic Indicators

Population Under 100% of Poverty	3,562
Percent of the Population	14.0%
Population Under 200% of Poverty	8,050
Percent of the Population	31.7%

[1]All rates based on population are calculated according to the 2000 U.S. Census.
[2]Data for mothers who used tobacco are self-reported.
[3]Teenage pregnancy rate is live births, fetal deaths, and abortions per 1,000 females age 15-17.
[4]All mortality rates except infant mortality are age-adjusted death rates per 100,000 population. Infant mortality is the number of infant (less than one year) deaths per 1,000 live births.

Health Status Indicators[1]
2005-2009

Natality

●Percent Low Birth Weight Infants	4.1%
○Percent of Mothers Receiving Care in 1st Trimester	79.0%
●Percent of Mothers Who Used Tobacco While Pregnant[2]	12.7%
●Births Less Than 37 Weeks of Gestation	6.7%
○Average Age of Mother	27.4
●Teenage Pregnancy Rate[3]	10.3

Mortality[4]

●ALL CAUSES	696.8
●Heart Disease	162.8
●Acute Myocardial Infarction	41.1
Atherosclerotic Heart Disease	49.6
Heart Failure	10.5
Malignant Neoplasms (cancer)	170.4
Trachea, Bronchus, & Lung	39.2
Colon, Rectum, & Anus	22.3
Female Breast	25.0
Prostate	23.2
●Pancreas	5.2
Leukemia	8.9
Non-Hodgkin's Lymphoma	7.1
Cerebrovascular Disease	51.5
Chronic Lower Respiratory Diseases	40.7
●Accidents	35.1
●Motor Vehicle Accidents	11.4
Alzheimer's Disease	34.6
Diabetes Mellitus	18.6
Influenza & Pneumonia	25.4
●Intentional Self-Harm (suicide)	7.1
Chronic Liver Disease and Cirrhosis	LNE
Infant Mortality	6.96

●Denotes a health status indicator which is significantly lower than the state average.
○Denotes a health status indicator which is significantly higher than the state average.
LNE (Low Number of Events): is used because the rate or percent may be unreliable.

Health Care Resources

Ambulatory Surgery Center:
Brookings Ambulatory Surgery Center, Brookings

Medicare Certified End Stage Renal Dialysis:
Satellite Dialysis, Brookings

Rural Health Clinic:
Avera Volga Community Clinic, Volga
White Family Practice Clinic, White

Community Health Services

Community Health Services & WIC:
1310 Main Ave. South STE 105, Brookings

Family Planning Clinics:
Sanford Health Clinic, Brookings

All Women Count!
Avera Brookings Medical Clinic, Brookings
Sanford Health Clinic, Brookings
White Family Practice Clinic, White

Hospitals

Brookings Hospital, Brookings ..... 49 beds/20 swing

Long-Term Care

Nursing Facilities:
Brookview Manor, Brookings ..... 79 beds
United Retirement Center, Brookings ..... 79 beds
White Healthcare Center, White ..... 33 beds

Assisted Living Centers:
There are 6 assisted living centers in Brookings County.
For more information refer to page 242 in the Appendix.

Residential Living Centers:
Park Place Apartments, Brookings ..... 16 beds
Elkton Residential Living Center, Elkton ..... 1 bed

Home Health Agencies:
Brookings Health System Home Health, Brookings

Medicare Certified Hospices:
Brookings Hospital Hospice, Brookings

See Technical Notes for more information.
Source: South Dakota Department of Health, Office of Data, Statistics, and Vital Records

Brown County

Demographic Information

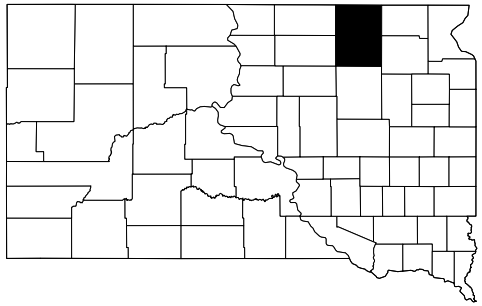

Brown County is located on the North Dakota border in the eastern part of the state and averages 20.7 persons per square mile.

2000 Population Information

Population	35,460
Percent White	95.5%
Percent American Indian	3.3%
Percent Age 65 or Over	16.2%
Percent Age 4 or Under	6.4%

Socioeconomic Indicators

Population Under 100% of Poverty	3,373
Percent of the Population	9.9%
Population Under 200% of Poverty	10,334
Percent of the Population	30.4%

[1]All rates based on population are calculated according to the 2000 U.S. Census.
[2]Data for mothers who used tobacco are self-reported.
[3]Teenage pregnancy rate is live births, fetal deaths, and abortions per 1,000 females age 15-17.
[4]All mortality rates except infant mortality are age-adjusted death rates per 100,000 population. Infant mortality is the number of infant (less than one year) deaths per 1,000 live births.

Health Status Indicators[1]
2005-2009

Natality

Percent Low Birth Weight Infants	6.3%
○Percent of Mothers Receiving Care in 1st Trimester	79.4%
●Percent of Mothers Who Used Tobacco While Pregnant[2]	14.4%
Births Less Than 37 Weeks of Gestation	9.2%
Average Age of Mother	27.0
●Teenage Pregnancy Rate[3]	12.5

Mortality[4]

●ALL CAUSES	734.9
Heart Disease	205.9
○Acute Myocardial Infarction	96.9
Atherosclerotic Heart Disease	58.0
●Heart Failure	4.2
Malignant Neoplasms (cancer)	174.5
Trachea, Bronchus, & Lung	51.1
Colon, Rectum, & Anus	15.4
Female Breast	24.2
Prostate	21.0
Pancreas	9.3
Leukemia	7.0
Non-Hodgkin's Lymphoma	8.4
Cerebrovascular Disease	45.4
Chronic Lower Respiratory Diseases	40.2
●Accidents	27.2
●Motor Vehicle Accidents	9.1
Alzheimer's Disease	31.3
Diabetes Mellitus	20.3
Influenza & Pneumonia	25.4
●Intentional Self-Harm (suicide)	9.6
Chronic Liver Disease and Cirrhosis	9.0
Infant Mortality	5.36

●Denotes a health status indicator which is significantly lower than the state average.
○Denotes a health status indicator which is significantly higher than the state average.
LNE (Low Number of Events): is used because the rate or percent may be unreliable.

Health Care Resources

Ambulatory Surgery Center:
Surgical Associates Endoscopy Center, Aberdeen
United Clinic, Aberdeen
Disease Intervention Office:
402 S Main St, Aberdeen
Federally Qualified Health Center:
South Dakota Urban Indian Health, Aberdeen
Medicare Certified End Stage Renal Dialysis:
Avera St. Luke's ESRD, Aberdeen

Community Health Services

Community Health Services, WIC & Family Planning: Brown Co Comm Health Center, Aberdeen
Family Planning Clinics:
Brown County Community Health Center, Aberdeen
Urban Indian Health, Aberdeen
All Women Count!
There are 6 All Women Count! sites in Brown County. For more information refer to page 242 in the Appendix.
Children's Special Health Services:
201 South Lloyd St, Aberdeen

Hospitals

Avera St. Luke's, Aberdeen..... 139 beds/10 swing
Specialized Hospital:
Dakota Plains Surgical Center, Aberdeen.....8 beds

Long-Term Care

Nursing Facilities:
There are 5 nursing facilities in Brown County. For more information refer to page 242 in the Appendix.
Assisted Living Centers:
There are 5 assisted living centers in Brown County. For more information refer to page 242 in the Appendix.
Residential Living Centers:
There are 5 residential living centers in Brown County. For more information refer to page 242 in the Appendix.
Home Health Agencies:
Avera St. Luke's North Plains, Aberdeen
Medicare Certified Hospices:
North Plains Hospice of Avera St. Luke's, Aberdeen

See Technical Notes for more information.
Source: South Dakota Department of Health, Office of Data, Statistics, and Vital Records

Brule County

Demographic Information

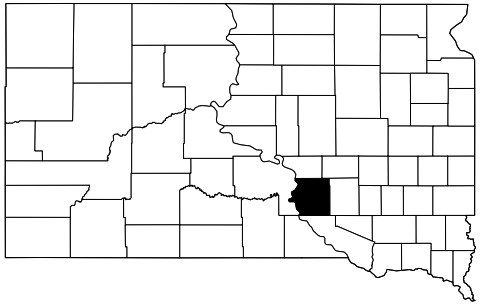

Brule County is located in the south central part of the state and averages 6.5 persons per square mile.

2000 Population Information

Population	5,364
Percent White	89.9%
Percent American Indian	9.1%
Percent Age 65 or Over	16.9%
Percent Age 4 or Under	5.7%

Socioeconomic Indicators

Population Under 100% of Poverty	741
Percent of the Population	14.3%
Population Under 200% of Poverty	1,957
Percent of the Population	37.8%

[1]All rates based on population are calculated according to the 2000 U.S. Census.
[2]Data for mothers who used tobacco are self-reported.
[3]Teenage pregnancy rate is live births, fetal deaths, and abortions per 1,000 females age 15-17.
[4]All mortality rates except infant mortality are age-adjusted death rates per 100,000 population. Infant mortality is the number of infant (less than one year) deaths per 1,000 live births.

Health Status Indicators[1]
2005-2009

Natality

●Percent Low Birth Weight Infants	4.1%
Percent of Mothers Receiving Care in 1st Trimester	69.1%
Percent of Mothers Who Used Tobacco While Pregnant[2]	16.9%
Births Less Than 37 Weeks of Gestation	6.1%
○Average Age of Mother	27.7
●Teenage Pregnancy Rate[3]	5.7

Mortality[4]

ALL CAUSES	737.6
Heart Disease	172.8
○Acute Myocardial Infarction	86.2
Atherosclerotic Heart Disease	47.1
Heart Failure	22.2
Malignant Neoplasms (cancer)	188.4
Trachea, Bronchus, & Lung	33.8
Colon, Rectum, & Anus	25.5
Female Breast	51.6
Prostate	32.7
Pancreas	LNE
Leukemia	LNE
Non-Hodgkin's Lymphoma	17.6
Cerebrovascular Disease	40.0
Chronic Lower Respiratory Diseases	44.3
Accidents	45.7
Motor Vehicle Accidents	LNE
Alzheimer's Disease	26.6
Diabetes Mellitus	36.0
Influenza & Pneumonia	15.3
Intentional Self-Harm (suicide)	LNE
Chronic Liver Disease and Cirrhosis	LNE
Infant Mortality	LNE

●Denotes a health status indicator which is significantly lower than the state average.
○Denotes a health status indicator which is significantly higher than the state average.
LNE (Low Number of Events): is used because the rate or percent may be unreliable.

Health Care Resources

Medicare Certified End Stage Renal Dialysis
Sanford Mid-Dakota Dialysis, Chamberlain

Community Health Services

Community Health Service/PHA, WIC & Family Planning:
Sioux Valley Home Care Services, Chamberlain

All Women Count!
Avera Community Clinic, Chamberlain
Sanford Clinic, Chamberlain
Kimball Medical Clinic, Kimball

Hospitals

Critical Access Hospital:
Sanford Mid-Dakota Hospital, Chamberlain ..... 25 beds/10 swing

Long-Term Care

Nursing Facilities:
Mid-Dakota Long Term Care, Chamberlain ..... 42 beds

Assisted Living Centers:
Regency Retirement Assisted Living, Chamberlain ..... 36 beds
Riverview Retirement Home, Chamberlain ..... 10 beds
Prairie View ALC, Kimball ..... 16 beds

Residential Living Centers:
None

Home Health Agencies:
Sanford Visiting Nurses Association, Chamberlain

Medicare Certified Hospices:
Mid-Dakota Community Based Hospice, Chamberlain

See Technical Notes for more information.
Source: South Dakota Department of Health, Office of Data, Statistics, and Vital Records

Buffalo County

Demographic Information

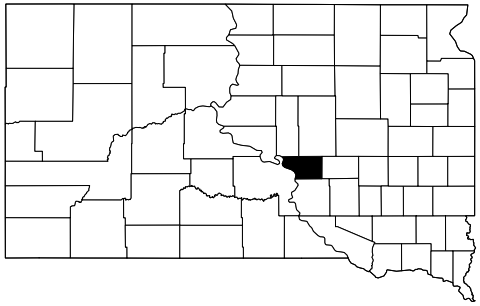

Buffalo County is located in the central portion of the state and averages 4.3 persons per square mile.

2000 Population Information

Population	2,032
Percent White	16.3%
Percent American Indian	83.3%
Percent Age 65 or Over	6.5%
Percent Age 4 or Under	10.6%

Socioeconomic Indicators

Population Under 100% of Poverty	1,152
Percent of the Population	56.9%
Population Under 200% of Poverty	1,618
Percent of the Population	79.9%

[1]All rates based on population are calculated according to the 2000 U.S. Census.
[2]Data for mothers who used tobacco are self-reported.
[3]Teenage pregnancy rate is live births, fetal deaths, and abortions per 1,000 females age 15-17.
[4]All mortality rates except infant mortality are age-adjusted death rates per 100,000 population. Infant mortality is the number of infant (less than one year) deaths per 1,000 live births.

Health Status Indicators[1]
2005-2009

Natality

Percent Low Birth Weight Infants	7.0%
●Percent of Mothers Receiving Care in 1st Trimester	46.9%
○Percent of Mothers Who Used Tobacco While Pregnant[2]	33.3%
Births Less Than 37 Weeks of Gestation	11.3%
●Average Age of Mother	24.6
Teenage Pregnancy Rate[3]	40.0

Mortality[4]

○ALL CAUSES	1457.8
○Heart Disease	403.8
○Acute Myocardial Infarction	223.3
Atherosclerotic Heart Disease	86.0
Heart Failure	LNE
Malignant Neoplasms (cancer)	250.5
Trachea, Bronchus, & Lung	LNE
Colon, Rectum, & Anus	LNE
Female Breast	LNE
Prostate	LNE
Pancreas	LNE
Leukemia	LNE
Non-Hodgkin's Lymphoma	LNE
Cerebrovascular Disease	100.8
Chronic Lower Respiratory Diseases	83.8
Accidents	93.9
Motor Vehicle Accidents	51.5
Alzheimer's Disease	LNE
Diabetes Mellitus	69.3
Influenza & Pneumonia	LNE
Intentional Self-Harm (suicide)	67.6
Chronic Liver Disease and Cirrhosis	72.1
Infant Mortality	LNE

●Denotes a health status indicator which is significantly lower than the state average.
○Denotes a health status indicator which is significantly higher than the state average.
LNE (Low Number of Events): is used because the rate or percent may be unreliable.

Health Care Resources

Community Health Services

WIC Site:
IHS Clinic, Ft. Thompson

All Women Count!
Ft. Thompson IHS Health Center, Ft. Thompson

Hospitals

None

Long-Term Care

Nursing Facilities:
None

Assisted Living Centers:
None

Residential Living Centers:
None

Home Health Agencies:
None

Medicare Certified Hospices:
None

See Technical Notes for more information.
Source: South Dakota Department of Health, Office of Data, Statistics, and Vital Records

Butte County

Demographic Information

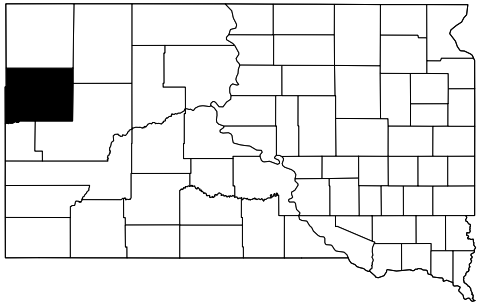

Butte County is located on the western border of the state and averages 4.0 people per square mile.

2000 Population Information

Population	9,094
Percent White	95.5%
Percent American Indian	2.7%
Percent Age 65 or Over	15.2%
Percent Age 4 or Under	6.1%

Socioeconomic Indicators

Population Under 100% of Poverty	1,147
Percent of the Population	12.8%
Population Under 200% of Poverty	3,962
Percent of the Population	44.2%

[1]All rates based on population are calculated according to the 2000 U.S. Census.
[2]Data for mothers who used tobacco are self-reported.
[3]Teenage pregnancy rate is live births, fetal deaths, and abortions per 1,000 females age 15-17.
[4]All mortality rates except infant mortality are age-adjusted death rates per 100,000 population. Infant mortality is the number of infant (less than one year) deaths per 1,000 live births.

Health Status Indicators[1]
2005-2009

Natality

Percent Low Birth Weight Infants	6.3%
Percent of Mothers Receiving Care in 1st Trimester	75.6%
○Percent of Mothers Who Used Tobacco While Pregnant[2]	23.4%
Births Less Than 37 Weeks of Gestation	7.6%
Average Age of Mother	26.3
Teenage Pregnancy Rate[3]	16.5

Mortality[4]

○ALL CAUSES	963.1
Heart Disease	227.6
Acute Myocardial Infarction	63.3
Atherosclerotic Heart Disease	74.8
○Heart Failure	23.6
Malignant Neoplasms (cancer)	221.0
Trachea, Bronchus, & Lung	74.6
Colon, Rectum, & Anus	20.5
Female Breast	19.9
Prostate	40.6
Pancreas	11.3
Leukemia	8.1
Non-Hodgkin's Lymphoma	LNE
Cerebrovascular Disease	44.1
○Chronic Lower Respiratory Diseases	78.0
Accidents	52.9
Motor Vehicle Accidents	28.1
Alzheimer's Disease	28.5
Diabetes Mellitus	23.8
Influenza & Pneumonia	27.5
Intentional Self-Harm (suicide)	25.9
Chronic Liver Disease and Cirrhosis	LNE
Infant Mortality	8.61

●Denotes a health status indicator which is significantly lower than the state average.
○Denotes a health status indicator which is significantly higher than the state average.
LNE (Low Number of Events): is used because the rate or percent may be unreliable.

Health Care Resources

Rural Health Clinic:
Belle Fourche Regional Med Clinic, Belle Fourche
Newell Regional Medical Clinic, Newell

Community Health Services

Community Health Services & WIC:
830 6th Avenue, Belle Fourche
121 3rd Street, Newell

All Women Count!
Belle Fourche Regional Family Medical Clinic, Belle Fourche
Family Medical Center, Newell

Hospitals

None

Long-Term Care

Nursing Facilities:
Belle Fourche Regional Senior Care, Belle Fourche ..... 78 beds

Assisted Living Centers:
High Prairie Retirement Home, Belle Fourche .... 10 beds
Judy's Assisted Living Center, Belle Fourche ..... 20 beds
Sunpointe Regional Senior Care, Belle Fourche . 16 beds

Residential Living Centers:
None

Home Health Agencies:
None

Medicare Certified Hospices:
None

See Technical Notes for more information.
Source: South Dakota Department of Health, Office of Data, Statistics, and Vital Records

Campbell County

Demographic Information

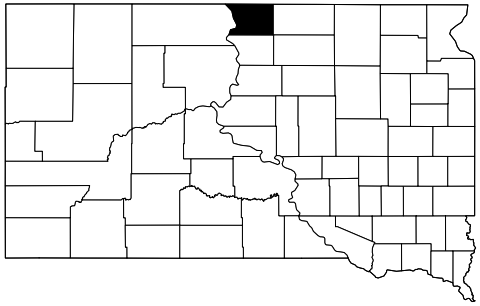

Campbell County is located in the north central portion of the state and averages 2.4 persons per square mile.

2000 Population Information

Population	1,782
Percent White	99.3%
Percent American Indian	0.6%
Percent Age 65 or Over	22.1%
Percent Age 4 or Under	5.2%

Socioeconomic Indicators

Population Under 100% of Poverty	251
Percent of the Population	14.1%
Population Under 200% of Poverty	726
Percent of the Population	40.7%

[1]All rates based on population are calculated according to the 2000 U.S. Census.
[2]Data for mothers who used tobacco are self-reported.
[3]Teenage pregnancy rate is live births, fetal deaths, and abortions per 1,000 females age 15-17.
[4]All mortality rates except infant mortality are age-adjusted death rates per 100,000 population. Infant mortality is the number of infant (less than one year) deaths per 1,000 live births.

Health Status Indicators[1]
2005-2009

Natality

Percent Low Birth Weight Infants	8.2%
Percent of Mothers Receiving Care in 1st Trimester	80.0%
Percent of Mothers Who Used Tobacco While Pregnant[2]	LNE
Births Less Than 37 Weeks of Gestation	13.1%
○Average Age of Mother	29.6
Teenage Pregnancy Rate[3]	LNE

Mortality[4]

●ALL CAUSES	509.6
●Heart Disease	123.6
Acute Myocardial Infarction	51.2
Atherosclerotic Heart Disease	32.1
Heart Failure	LNE
Malignant Neoplasms (cancer)	129.2
Trachea, Bronchus, & Lung	LNE
Colon, Rectum, & Anus	LNE
Female Breast	LNE
Prostate	LNE
Pancreas	LNE
Leukemia	LNE
Non-Hodgkin's Lymphoma	LNE
Cerebrovascular Disease	31.8
Chronic Lower Respiratory Diseases	25.8
Accidents	48.6
Motor Vehicle Accidents	LNE
Alzheimer's Disease	LNE
Diabetes Mellitus	LNE
Influenza & Pneumonia	26.1
Intentional Self-Harm (suicide)	LNE
Chronic Liver Disease and Cirrhosis	LNE
Infant Mortality	LNE

●Denotes a health status indicator which is significantly lower than the state average.
○Denotes a health status indicator which is significantly higher than the state average.
LNE (Low Number of Events): is used because the rate or percent may be unreliable.

Health Care Resources

Rural Health Clinic:
Campbell County Clinic, Herreid
Campbell County Clinic, Pollock

Community Health Services
Community Health Services are provided by the Walworth County Public Health Services Office.

All Women Count!
Campbell County Clinic, Herreid
Campbell County Clinic, Pollock

Hospitals
None

Long-Term Care
Nursing Facilities:
None

Assisted Living Centers:
Good Samaritan Society, Herreid ..... 27 beds

Residential Living Centers:
None

Home Health Agencies:
None

Medicare Certified Hospices:
None

See Technical Notes for more information.
Source: South Dakota Department of Health, Office of Data, Statistics, and Vital Records

Charles Mix County

Demographic Information

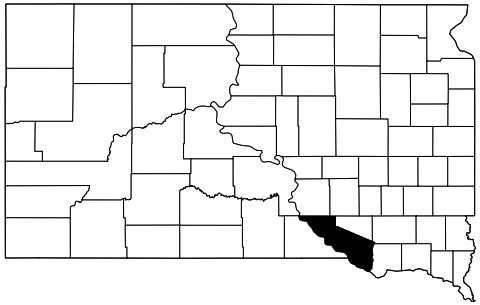

Charles Mix County is located in the south central area of the state and averages 8.5 persons per square mile.

2000 Population Information

Population	9,350
Percent White	69.6%
Percent American Indian	29.5%
Percent Age 65 or Over	17.3%
Percent Age 4 or Under	8.6%

Socioeconomic Indicators

Population Under 100% of Poverty	2,462
Percent of the Population	26.9%
Population Under 200% of Poverty	5,011
Percent of the Population	54.7%

[1]All rates based on population are calculated according to the 2000 U.S. Census.
[2]Data for mothers who used tobacco are self-reported.
[3]Teenage pregnancy rate is live births, fetal deaths, and abortions per 1,000 females age 15-17.
[4]All mortality rates except infant mortality are age-adjusted death rates per 100,000 population. Infant mortality is the number of infant (less than one year) deaths per 1,000 live births.

Health Care Resources[1]
2005-2009

Natality

Percent Low Birth Weight Infants	6.3%
●Percent of Mothers Receiving Care in 1st Trimester	63.2%
○Percent of Mothers Who Used Tobacco While Pregnant[2]	27.0%
Births Less Than 37 Weeks of Gestation	10.0%
●Average Age of Mother	25.8
○Teenage Pregnancy Rate[3]	30.4

Mortality[4]

ALL CAUSES	801.1
Heart Disease	199.4
Acute Myocardial Infarction	87.8
Atherosclerotic Heart Disease	56.5
Heart Failure	8.1
Malignant Neoplasms (cancer)	173.4
Trachea, Bronchus, & Lung	37.4
Colon, Rectum, & Anus	12.3
Female Breast	LNE
Prostate	28.4
Pancreas	14.9
Leukemia	11.4
Non-Hodgkin's Lymphoma	LNE
Cerebrovascular Disease	39.8
Chronic Lower Respiratory Diseases	49.8
Accidents	63.8
Motor Vehicle Accidents	29.9
●Alzheimer's Disease	15.0
Diabetes Mellitus	41.2
Influenza & Pneumonia	20.8
Intentional Self-Harm (suicide)	21.5
○Chronic Liver Disease and Cirrhosis	31.1
Infant Mortality	7.53

●Denotes a health status indicator which is significantly lower than the state average.
○Denotes a health status indicator which is significantly higher than the state average.
LNE (Low Number of Events): is used because the rate or percent may be unreliable.

Health Care Resources

Medicare Certified End Stage Renal Dialysis
Sanford Wagner Dialysis, Wagner

Rural Health Clinic:
Geddes Medical Clinic, Geddes
Avera St. Benedict CRHC, Lake Andes
Platte Medical Clinic, Platte

Community Health Services

Community Health Services, WIC & Family Planning: Charles Mix County Courthouse, Lake Andes
612 East 7th Street, Platte
Early Childhood Building, Wagner

All Women Count!
Avera Geddes Medical Clinic, Geddes
Avera St. Benedict Clinic, Lake Andes
Avera Platte Medical Clinic, Platte
Avera Wagner Community Clinic, Wagner
Wagner IHS Health Center, Wagner

Hospitals

Critical Access Hospitals:
Platte Health Center, Platte ..... 15 beds/15 swing
Wagner Community Memorial Hospital, Wagner ..... 20 beds/10 swing

Long-Term Care

Nursing Facilities:
There are 3 nursing facilities in Charles Mix County.
For more information refer to page 242 in the Appendix.
Assisted Living Centers:
Platte Assisted Living, Platte ..... 8 beds
Residential Living Centers:
Gentle Touch, Platte ..... 9 beds
Home Health Agencies:
Platte Home Health, Platte
Wagner Community Hospital, Wagner
Medicare Certified Hospices:
Avera Hospice - Platte, Platte

See Technical Notes for more information.
Source: South Dakota Department of Health, Office of Data, Statistics, and Vital Records
.

Clark County

Demographic Information

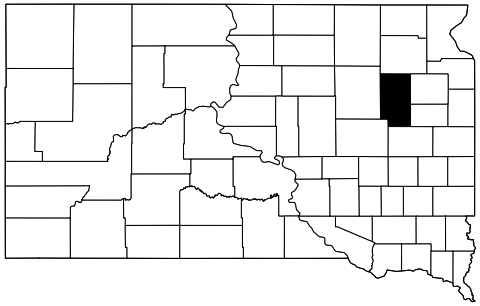

Clark County is located in east central South Dakota and averages 4.3 persons per square mile.

2000 Population Information

Population	4,143
Percent White	98.6%
Percent American Indian	0.7%
Percent Age 65 or Over	22.2%
Percent Age 4 or Under	5.4%

Socioeconomic Indicators

Population Under 100% of Poverty	607
Percent of the Population	14.8%
Population Under 200% of Poverty	1,662
Percent of the Population	40.5%

[1]All rates based on population are calculated according to the 2000 U.S. Census.
[2]Data for mothers who used tobacco are self-reported.
[3]Teenage pregnancy rate is live births, fetal deaths, and abortions per 1,000 females age 15-17.
[4]All mortality rates except infant mortality are age-adjusted death rates per 100,000 population. Infant mortality is the number of infant (less than one year) deaths per 1,000 live births.

Health Status Indicators[1]
2005-2009

Natality

Percent Low Birth Weight Infants	4.1%
●Percent of Mothers Receiving Care in 1st Trimester	59.9%
Percent of Mothers Who Used Tobacco While Pregnant[2]	16.6%
●Births Less Than 37 Weeks of Gestation	5.0%
○Average Age of Mother	28.3
Teenage Pregnancy Rate[3]	LNE

Mortality[4]

●ALL CAUSES	695.9
Heart Disease	186.1
●Acute Myocardial Infarction	35.9
Atherosclerotic Heart Disease	62.9
Heart Failure	LNE
Malignant Neoplasms (cancer)	148.6
Trachea, Bronchus, & Lung	34.6
Colon, Rectum, & Anus	13.5
Female Breast	18.1
Prostate	31.8
Pancreas	LNE
Leukemia	LNE
Non-Hodgkin's Lymphoma	11.6
Cerebrovascular Disease	43.8
Chronic Lower Respiratory Diseases	43.2
Accidents	44.8
Motor Vehicle Accidents	21.5
Alzheimer's Disease	35.4
Diabetes Mellitus	28.8
Influenza & Pneumonia	28.9
Intentional Self-Harm (suicide)	LNE
Chronic Liver Disease and Cirrhosis	15.5
Infant Mortality	LNE

●Denotes a health status indicator which is significantly lower than the state average.
○Denotes a health status indicator which is significantly higher than the state average.
LNE (Low Number of Events): is used because the rate or percent may be unreliable.

Health Care Resources

Rural Health Clinic:
Sioux Valley Clinic, Clark

Community Health Services

Community Health Services & WIC:
Clark County Courthouse, Clark

All Women Count!
Sanford Clinic, Clark

Hospitals

None

Long-Term Care

Nursing Facilities:
Golden Living Center, Clark ..... 43 beds

Assisted Living Centers:
Fay Wookey Memorial ALC, Clark ..... 30 beds
Roetell Senior Housing, Clark ..... 16 beds

Residential Living Centers:
Fay Wookey Memorial Center, Clark ..... 7 beds

Home Health Agencies:
None

Medicare Certified Hospices:
None

See Technical Notes for more information.
Source: South Dakota Department of Health, Office of Data, Statistics, and Vital Records

Clay County

Demographic Information

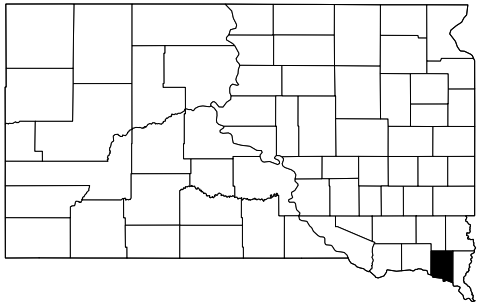

Clay County is located in the southeastern part of the state and averages 32.9 persons per square mile.

2000 Population Information

Population	13,537
Percent White	92.8%
Percent American Indian	3.4%
Percent Age 65 or Over	10.1%
Percent Age 4 or Under	5.4%

Socioeconomic Indicators

Population Under 100% of Poverty	2,406
Percent of the Population	21.2%
Population Under 200% of Poverty	4,955
Percent of the Population	43.7%

[1]All rates based on population are calculated according to the 2000 U.S. Census.
[2]Data for mothers who used tobacco are self-reported.
[3]Teenage pregnancy rate is live births, fetal deaths, and abortions per 1,000 females age 15-17.
[4]All mortality rates except infant mortality are age-adjusted death rates per 100,000 population. Infant mortality is the number of infant (less than one year) deaths per 1,000 live births.

Health Status Indicators[1]
2005-2009

Natality

Percent Low Birth Weight Infants	6.8%
○Percent of Mothers Receiving Care in 1st Trimester	80.3%
●Percent of Mothers Who Used Tobacco While Pregnant[2]	12.1%
Births Less Than 37 Weeks of Gestation	8.6%
Average Age of Mother	27.3
●Teenage Pregnancy Rate[3]	4.9

Mortality[4]

●ALL CAUSES	707.9
Heart Disease	165.6
Acute Myocardial Infarction	80.8
Atherosclerotic Heart Disease	45.6
Heart Failure	LNE
Malignant Neoplasms (cancer)	178.6
Trachea, Bronchus, & Lung	50.7
Colon, Rectum, & Anus	19.5
Female Breast	16.5
Prostate	47.3
Pancreas	LNE
Leukemia	13.1
Non-Hodgkin's Lymphoma	7.0
Cerebrovascular Disease	69.3
Chronic Lower Respiratory Diseases	42.4
Accidents	40.3
Motor Vehicle Accidents	11.8
Alzheimer's disease	33.6
Diabetes Mellitus	28.8
Influenza & Pneumonia	16.6
Intentional Self-Harm (suicide)	LNE
Chronic Liver Disease and Cirrhosis	LNE
Infant Mortality	LNE

●Denotes a health status indicator which is significantly lower than the state average.
○Denotes a health status indicator which is significantly higher than the state average.
LNE (Low Number of Events): is used because the rate or percent may be unreliable.

Health Care Resources

Community Health Services

Community Health Services & WIC:
Clay County Courthouse, Vermillion

Family Planning Clinics:
Vermillion Family Planning, Vermillion

All Women Count!
Sanford Vermillion Clinic, Vermillion
Vermillion Medical Clinic, Vermillion

Hospitals

Critical Access Hospital:
Sanford Vermillion Hospital, Vermillion ..... 25 beds/15 swing

Long-Term Care

Nursing Facilities:
Sioux Valley Vermillion Care Center, Vermillion ..... 66 beds
Wakonda Heritage Manor, Wakonda ..... 34 beds

Assisted Living Centers:
Vermillion Assisted Living, Vermillion ..... 14 beds
Parkview Apartments AL, Wakonda ..... 6 beds

Residential Living Centers:
Dakota Gardens Senior Living, Vermillion ..... 23 beds

Home Health Agencies:
Sanford Visiting Nurses Association, Vermillion

Medicare Certified Hospices:
Sanford Hospice, Vermillion

See Technical Notes for more information.
Source: South Dakota Department of Health, Office of Data, Statistics, and Vital Records

Codington County

Demographic Information

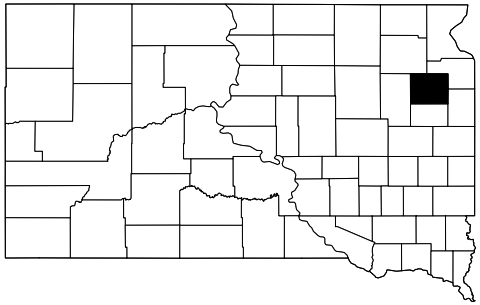

Codington County is located in eastern South Dakota and averages 37.7 persons per square mile.

2000 Population Information

Population	25,897
Percent White	96.7%
Percent American Indian	1.9%
Percent Age 65 or Over	14.1%
Percent Age 4 or Under	7.1%

Socioeconomic Indicators

Population Under 100% of Poverty	2,314
Percent of the Population	9.0%
Population Under 200% of Poverty	7,405
Percent of the Population	28.8%

[1]All rates based on population are calculated according to the 2000 U.S. Census.
[2]Data for mothers who used tobacco are self-reported.
[3]Teenage pregnancy rate is live births, fetal deaths, and abortions per 1,000 females age 15-17.
[4]All mortality rates except infant mortality are age-adjusted death rates per 100,000 population. Infant mortality is the number of infant (less than one year) deaths per 1,000 live births.

Health Status Indicators[1]
2005-2009

Natality

Percent Low Birth Weight Infants	6.1%
○Percent of Mothers Receiving Care in 1st Trimester	80.6%
○Percent of Mothers Who Used Tobacco While Pregnant[2]	25.3%
Births Less Than 37 Weeks of Gestation	7.6%
●Average Age of Mother	26.4
Teenage Pregnancy Rate[3]	22.4

Mortality[4]

ALL CAUSES	812.9
Heart Disease	214.7
Acute Myocardial Infarction	56.3
Atherosclerotic Heart Disease	72.2
Heart Failure	4.6
Malignant Neoplasms (cancer)	197.0
Trachea, Bronchus, & Lung	53.3
Colon, Rectum, & Anus	17.4
Female Breast	15.8
Prostate	23.2
○Pancreas	24.6
Leukemia	9.7
Non-Hodgkin's Lymphoma	7.5
Cerebrovascular Disease	49.6
Chronic Lower Respiratory Diseases	49.4
Accidents	37.5
Motor Vehicle Accidents	13.5
Alzheimer's Disease	37.0
Diabetes Mellitus	23.2
Influenza & Pneumonia	20.2
Intentional Self-Harm (suicide)	19.5
Chronic Liver Disease and Cirrhosis	8.7
Infant Mortality	3.99

●Denotes a health status indicator which is significantly lower than the state average.
○Denotes a health status indicator which is significantly higher than the state average.
LNE (Low Number of Events): is used because the rate or percent may be unreliable.

Health Care Resources

Ambulatory Surgery Center
Innovative Procedural Center, Watertown

Disease Intervention Office:
913 5th Street SE, Watertown

Medicare Certified End Stage Renal Dialysis
Watertown Outreach Dialysis Program, Watertown
Prairie Lakes Hospital ESRD, Watertown

Community Health Services

Community Health Services & WIC:
Codington County Courthouse, Watertown

Family Planning Clinics:
Watertown Family Medical, Watertown

All Women Count!
Brown Clinic, Watertown
Sanford Clinic, Watertown
Watertown Family Planning, Watertown

Hospitals

Prairie Lakes Hospital,
Watertown ..... 81 beds/10 swing

Long-Term Care

Nursing Facilities:
Jenkin's Living Center, Watertown ..... 158 beds
Golden Living Center, Watertown..... 51 beds
Assisted Living Centers:
There are 7 assisted living centers in Codington County. For more information refer to page 242 in the Appendix.
Residential Living Centers:
None
Home Health Agencies:
Prairie Lakes Home Care, Watertown
Medicare Certified Hospices:
Prairie Lakes Hospice, Watertown

See Technical Notes for more information.
Source: South Dakota Department of Health, Office of Data, Statistics, and Vital Records

Corson County

Demographic Information

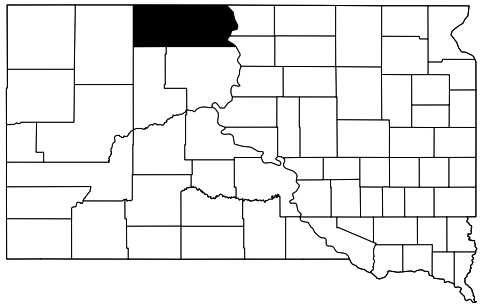

Corson County is located in the north central portion of the state and averages 1.7 persons per square mile.

2000 Population Information

Population	4,181
Percent White	37.2%
Percent American Indian	62.3%
Percent Age 65 or Over	10.5%
Percent Age 4 or Under	9.1%

Socioeconomic Indicators

Population Under 100% of Poverty	1,692
Percent of the Population	41.0%
Population Under 200% of Poverty	2,928
Percent of the Population	70.9%

[1]All rates based on population are calculated according to the 2000 U.S. Census.
[2]Data for mothers who used tobacco are self-reported.
[3]Teenage pregnancy rate is live births, fetal deaths, and abortions per 1,000 females age 15-17.
[4]All mortality rates except infant mortality are age-adjusted death rates per 100,000 population. Infant mortality is the number of infant (less than one year) deaths per 1,000 live births.

Health Status Indicators[1]
2005-2009

Natality

Percent Low Birth Weight Infants	5.2%
●Percent of Mothers Receiving Care in 1st Trimester	51.2%
○Percent of Mothers Who Used Tobacco While Pregnant[2]	24.6%
Births Less Than 37 Weeks of Gestation	10.4%
●Average Age of Mother	24.9
○Teenage Pregnancy Rate[3]	54.0

Mortality[4]

○ALL CAUSES	1248.2
○Heart Disease	356.5
Acute Myocardial Infarction	110.4
Atherosclerotic Heart Disease	80.2
○Heart Failure	66.5
Malignant Neoplasms (cancer)	199.3
Trachea, Bronchus, & Lung	55.8
Colon, Rectum, & Anus	LNE
Female Breast	65.8
Prostate	LNE
Pancreas	LNE
Leukemia	LNE
Non-Hodgkin's Lymphoma	LNE
Cerebrovascular Disease	25.8
Chronic Lower Respiratory Diseases	50.7
○Accidents	140.3
○Motor Vehicle Accidents	89.9
Alzheimer's Disease	LNE
○Diabetes Mellitus	102.7
Influenza & Pneumonia	LNE
○Intentional Self-Harm (suicide)	61.8
Chronic Liver Disease and Cirrhosis	34.3
Infant Mortality	17.94

●Denotes a health status indicator which is significantly lower than the state average.
○Denotes a health status indicator which is significantly higher than the state average.
LNE (Low Number of Events): is used because the rate or percent may be unreliable.

Health Care Resources

Federally Qualified Health Center:
McIntosh Community Clinic, McIntosh

Rural Health Clinic:
West River Health Association, McLaughlin

Community Health Services
Community Health Services are provided by the Walworth County Public Health Services Office.

All Women Count!
McIntosh Clinic Prairie Community Health, McIntosh
West River Rural Health Clinic, McLaughlin
McLaughlin IHS Health Center, McLaughlin

Hospitals
None

Long-Term Care
Nursing Facilities:
None

Assisted Living Centers:
None

Residential Living Centers:
None

Home Health Agencies:
None

Medicare Certified Hospices:
None

See Technical Notes for more information.
Source: South Dakota Department of Health, Office of Data, Statistics, and Vital Records

Custer County

Demographic Information

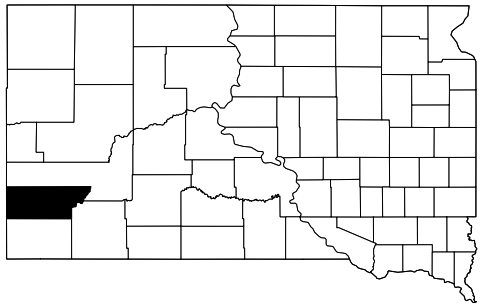

Custer County is located in the southern Black Hills and averages 4.7 persons per square mile.

2000 Population Information

Population	7,275
Percent White	94.2%
Percent American Indian	4.5%
Percent Age 65 or Over	16.0%
Percent Age 4 or Under	4.6%

Socioeconomic Indicators

Population Under 100% of Poverty	659
Percent of the Population	9.4%
Population Under 200% of Poverty	2,147
Percent of the Population	30.7%

[1]All rates based on population are calculated according to the 2000 U.S. Census.
[2]Data for mothers who used tobacco are self-reported.
[3]Teenage pregnancy rate is live births, fetal deaths, and abortions per 1,000 females age 15-17.
[4]All mortality rates except infant mortality are age-adjusted death rates per 100,000 population. Infant mortality is the number of infant (less than one year) deaths per 1,000 live births.

Health Status Indicators[1]
2005-2009

Natality

Percent Low Birth Weight Infants	8.7%
Percent of Mothers Receiving Care in 1st Trimester	70.8%
Percent of Mothers Who Used Tobacco While Pregnant[2]	17.7%
Births Less Than 37 Weeks of Gestation	10.1%
Average Age of Mother	26.8
Teenage Pregnancy Rate[3]	14.4

Mortality[4]

ALL CAUSES	826.9
Heart Disease	169.4
Acute Myocardial Infarction	61.2
Atherosclerotic Heart Disease	45.7
Heart Failure	LNE
Malignant Neoplasms (cancer)	225.6
Trachea, Bronchus, & Lung	55.9
Colon, Rectum, & Anus	22.3
Female Breast	24.7
Prostate	21.7
Pancreas	8.3
Leukemia	10.2
Non-Hodgkin's Lymphoma	14.9
Cerebrovascular Disease	55.0
Chronic Lower Respiratory Diseases	36.6
Accidents	58.6
Motor Vehicle Accidents	16.5
Alzheimer's Disease	36.3
Diabetes Mellitus	23.1
Influenza & Pneumonia	18.1
Intentional Self-Harm (suicide)	23.7
Chronic Liver Disease and Cirrhosis	8.8
Infant Mortality	LNE

●Denotes a health status indicator which is significantly lower than the state average.
○Denotes a health status indicator which is significantly higher than the state average.
LNE (Low Number of Events): is used because the rate or percent may be unreliable.

Health Care Resources

Rural Health Clinic:
Custer Regional Medical Clinic, Custer

Community Health Services

Community Health Services, WIC & Family Planning: Custer County Courthouse Annex, Custer

All Women Count!
Custer Regional Medical Clinic, Custer

Hospitals

Critical Access Hospital:
Custer Regional Hospital, Custer ..... 16 beds/8 swing

Long-Term Care

Nursing Facilities:
Custer Regional Senior Care, Custer ..... 76 beds

Assisted Living Centers:
Wedgewood Regional Senior Care, Custer ..... 16 beds

Residential Living Centers:
Rose Haven, Custer ..... 10 beds

Home Health Agencies:
Southern Hills, Custer

Medicare Certified Hospices:
Custer Community Hospital

See Technical Notes for more information.
Source: South Dakota Department of Health, Office of Data, Statistics, and Vital Records

Davison County

Demographic Information

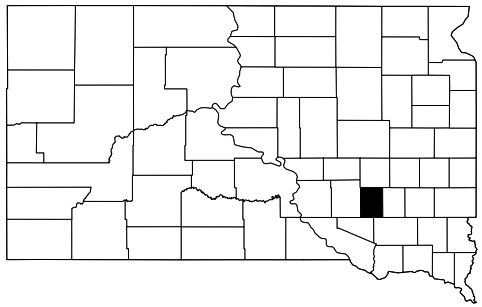

Davison County is located in eastern South Dakota and averages 43.0 persons per square mile.

2000 Population Information

Population	18,741
Percent White	96.2%
Percent American Indian	2.4%
Percent Age 65 or Over	16.2%
Percent Age 4 or Under	6.5%

Socioeconomic Indicators

Population Under 100% of Poverty	2,068
Percent of the Population	11.5%
Population Under 200% of Poverty	5,558
Percent of the Population	30.8%

[1]All rates based on population are calculated according to the 2000 U.S. Census.
[2]Data for mothers who used tobacco are self-reported.
[3]Teenage pregnancy rate is live births, fetal deaths, and abortions per 1,000 females age 15-17.
[4]All mortality rates except infant mortality are age-adjusted death rates per 100,000 population. Infant mortality is the number of infant (less than one year) deaths per 1,000 live births.

Health Status Indicators[1]
2005-2009

Natality

Percent Low Birth Weight Infants	7.0%
○Percent of Mothers Receiving Care in 1st Trimester	80.2%
○Percent of Mothers Who Used Tobacco While Pregnant[2]	22.0%
Births Less Than 37 Weeks of Gestation	10.1%
Average Age of Mother	26.5
●Teenage Pregnancy Rate[3]	13.6

Mortality[4]

●ALL CAUSES	742.7
Heart Disease	185.8
●Acute Myocardial Infarction	52.2
Atherosclerotic Heart Disease	55.2
Heart Failure	7.9
Malignant Neoplasms (cancer)	186.4
Trachea, Bronchus, & Lung	56.1
Colon, Rectum, & Anus	25.5
Female Breast	25.2
Prostate	25.4
Pancreas	5.9
Leukemia	8.6
Non-Hodgkin's Lymphoma	7.3
Cerebrovascular Disease	50.0
Chronic Lower Respiratory Diseases	48.5
●Accidents	28.0
●Motor Vehicle Accidents	11.5
Alzheimer's Disease	27.7
●Diabetes Mellitus	13.7
Influenza & Pneumonia	24.2
Intentional Self-Harm (suicide)	16.5
Chronic Liver Disease and Cirrhosis	9.3
Infant Mortality	4.90

●Denotes a health status indicator which is significantly lower than the state average.
○Denotes a health status indicator which is significantly higher than the state average.
LNE (Low Number of Events): is used because the rate or percent may be unreliable.

Health Care Resources

Medicare Certified End Stage Renal Dialysis
Mitchell Outreach Dialysis Program, Mitchell
Mitchell Community Dialysis Unit, Mitchell

Community Health Services

Community Health Services, WIC & Family Planning: 909 South Miller, Ave., Mitchell

Family Planning Clinics:
Mitchell Family Planning, Mitchell

All Women Count!
Adult Adolescent Internal Medicine Clinic, Mitchell
Mitchell Area Family Planning, Mitchell

Hospitals

Avera Queen of Peace, Mitchell ..... 120 beds/10 swing

Long-Term Care

Nursing Facilities:
Avera Brady Health and Rehab, Mitchell ..... 84 beds
Firesteel Healthcare Center, Mitchell ..... 141 beds

Assisted Living Centers:
There are 6 assisted living centers in Davison County.
For more information refer to page 242 in the Appendix.

Residential Living Centers:
Countryside Living, Mitchell ..... 52 beds
Crystal Manor, Mitchell ..... 18 beds
Rosewood Court, Mitchell ..... 22 beds

Home Health Agencies:
Avera Queen of Peace Home Health, Mitchell
Dakota Physical Therapy Home Health Care, Mitchell

Medicare Certified Hospices:
Mitchell Community Hospice, Mitchell

See Technical Notes for more information.
Source: South Dakota Department of Health, Office of Data, Statistics, and Vital Records

Day County

Demographic Information

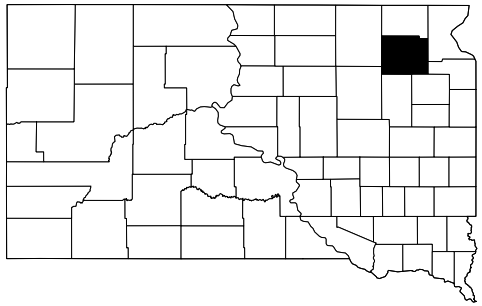

Day County is located in the northeastern part of the state and averages 6.1 persons per square mile.

2000 Population Information

Population	6,267
Percent White	91.3%
Percent American Indian	8.2%
Percent Age 65 or Over	23.5%
Percent Age 4 or Under	5.5%

Socioeconomic Indicators

Population Under 100% of Poverty	869
Percent of the Population	14.3%
Population Under 200% of Poverty	2,347
Percent of the Population	38.6%

[1]All rates based on population are calculated according to the 2000 U.S. Census.
[2]Data for mothers who used tobacco are self-reported.
[3]Teenage pregnancy rate is live births, fetal deaths, and abortions per 1,000 females age 15-17.
[4]All mortality rates except infant mortality are age-adjusted death rates per 100,000 population. Infant mortality is the number of infant (less than one year) deaths per 1,000 live births.

Health Status Indicators[1]
2005-2009

Natality

Percent Low Birth Weight Infants	5.4%
Percent of Mothers Receiving Care in 1st Trimester	73.4%
○Percent of Mothers Who Used Tobacco While Pregnant[2]	27.6%
Births Less Than 37 Weeks of Gestation	7.8%
Average Age of Mother	27.2
●Teenage Pregnancy Rate[3]	9.2

Mortality[4]

ALL CAUSES	756.0
○Heart Disease	248.2
○Acute Myocardial Infarction	177.4
●Atherosclerotic Heart Disease	22.9
Heart Failure	11.5
Malignant Neoplasms (cancer)	150.8
Trachea, Bronchus, & Lung	51.1
Colon, Rectum, & Anus	LNE
Female Breast	LNE
Prostate	41.6
Pancreas	13.2
Leukemia	LNE
Non-Hodgkin's Lymphoma	LNE
Cerebrovascular Disease	47.3
Chronic Lower Respiratory Diseases	33.9
Accidents	69.1
Motor Vehicle Accidents	22.7
Alzheimer's Disease	36.5
●Diabetes Mellitus	8.8
Influenza & Pneumonia	13.6
Intentional Self-Harm (suicide)	LNE
Chronic Liver Disease and Cirrhosis	11.1
Infant Mortality	LNE

●Denotes a health status indicator which is significantly lower than the state average.
○Denotes a health status indicator which is significantly higher than the state average.
LNE (Low Number of Events): is used because the rate or percent may be unreliable.

Health Care Resources

Rural Health Clinic:
Waubay Clinic Avera Health, Waubay
Sanford Clinic, Webster

Community Health Services

Community Health Services & WIC:
Day County Courthouse, Webster

All Women Count!
Avera Health-Waubay Clinic, Waubay
Day County Medical Center, Webster
Sanford Family Center, Webster

Hospitals

Critical Access Hospital:
Sanford Hospital, Webster..... 25 beds/10 swing

Long-Term Care

Nursing Facilities:
Sun Dial Manor, Bristol ..... 37 beds
Strand-Kjorsvig Community Home, Roslyn..... 36 beds
Bethesda Home, Webster ..... 50 beds

Assisted Living Centers:
Johnson Center of Sun Dial Manor, Bristol ..... 16 beds

Residential Living Centers:
None

Home Health Agencies:
None

Medicare Certified Hospices:
None

See Technical Notes for more information.
Source: South Dakota Department of Health, Office of Data, Statistics, and Vital Records

Deuel County

Demographic Information

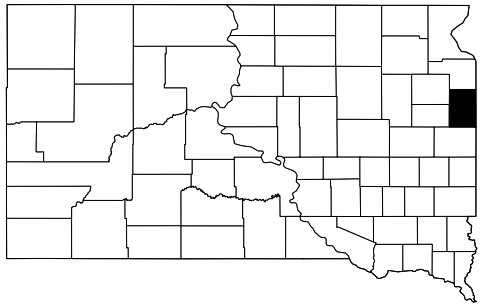

Deuel County borders Minnesota and averages 7.2 persons per square mile.

2000 Population Information

Population	4,498
Percent White	98.5%
Percent American Indian	0.7%
Percent Age 65 or Over	20.7%
Percent Age 4 or Under	5.5%

Socioeconomic Indicators

Population Under 100% of Poverty	462
Percent of the Population	10.3%
Population Under 200% of Poverty	1,421
Percent of the Population	31.7%

[1]All rates based on population are calculated according to the 2000 U.S. Census.
[2]Data for mothers who used tobacco are self-reported.
[3]Teenage pregnancy rate is live births, fetal deaths, and abortions per 1,000 females age 15-17.
[4]All mortality rates except infant mortality are age-adjusted death rates per 100,000 population. Infant mortality is the number of infant (less than one year) deaths per 1,000 live births.

Health Status Indicators[1]
2005-2009

Natality

Percent Low Birth Weight Infants	7.8%
○Percent of Mothers Receiving Care in 1st Trimester	84.7%
Percent of Mothers Who Used Tobacco While Pregnant[2]	18.6%
Births Less Than 37 Weeks of Gestation	9.3%
○Average Age of Mother	27.6
●Teenage Pregnancy Rate[3]	9.7

Mortality[4]

ALL CAUSES	770.1
Heart Disease	179.0
Acute Myocardial Infarction	66.2
Atherosclerotic Heart Disease	56.1
Heart Failure	18.2
Malignant Neoplasms (cancer)	154.6
Trachea, Bronchus, & Lung	53.7
Colon, Rectum, & Anus	14.6
Female Breast	14.6
Prostate	LNE
Pancreas	16.4
Leukemia	LNE
Non-Hodgkin's Lymphoma	11.5
Cerebrovascular Disease	34.1
Chronic Lower Respiratory Diseases	49.5
Accidents	63.5
Motor Vehicle Accidents	23.4
Alzheimer's Disease	42.1
Diabetes Mellitus	29.9
Influenza & Pneumonia	17.7
Intentional Self-Harm (suicide)	LNE
Chronic Liver Disease and Cirrhosis	LNE
Infant Mortality	LNE

●Denotes a health status indicator which is significantly lower than the state average.
○Denotes a health status indicator which is significantly higher than the state average.
LNE (Low Number of Events): is used because the rate or percent may be unreliable.

Health Care Resources

Rural Health Clinic:
Sanford Deuel County Medical Center, Clear Lake

Community Health Services

Community Health Services/PHA & WIC:
Deuel County Memorial Hospital, Clear Lake

All Women Count!
Deuel County Memorial Clinic, Clear Lake

Hospitals

Critical Access Hospital:
Sanford Deuel County Medical Center, Clear Lake ..... 20 beds/10 swing

Long-Term Care

Nursing Facilities:
Good Sam Society Deuel County, Clear Lake..... 59 beds

Assisted Living Centers:
Good Sam Society-Four Seasons, Clear Lake... 9 beds

Residential Living Centers:
None

Home Health Agencies:
Deuel County Memorial Home Health, Clear Lake

Medicare Certified Hospices:
None

See Technical Notes for more information.
Source: South Dakota Department of Health, Office of Data, Statistics, and Vital Records

Dewey County

Demographic Information

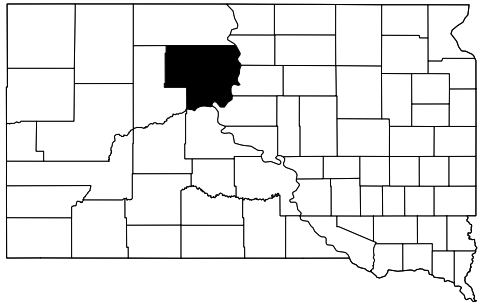

Dewey County is located in the north central region of the state and averages 2.6 persons per square mile.

2000 Population Information

Population	5,972
Percent White	24.1%
Percent American Indian	75.4%
Percent Age 65 or Over	8.3%
Percent Age 4 or Under	9.2%

Socioeconomic Indicators

Population Under 100% of Poverty	1,973
Percent of the Population	33.6%
Population Under 200% of Poverty	3,881
Percent of the Population	66.0%

[1]All rates based on population are calculated according to the 2000 U.S. Census.
[2]Data for mothers who used tobacco are self-reported.
[3]Teenage pregnancy rate is live births, fetal deaths, and abortions per 1,000 females age 15-17.
[4]All mortality rates except infant mortality are age-adjusted death rates per 100,000 population. Infant mortality is the number of infant (less than one year) deaths per 1,000 live births.

Health Status Indicators[1]
2005-2009

Natality

Percent Low Birth Weight Infants	6.7%
●Percent of Mothers Receiving Care in 1st Trimester	58.0%
○Percent of Mothers Who Used Tobacco While Pregnant[2]	26.9%
Births Less Than 37 Weeks of Gestation	8.8%
●Average Age of Mother	24.8
○Teenage Pregnancy Rate[3]	51.6

Mortality[4]

○ALL CAUSES	1355.6
○Heart Disease	278.1
○Acute Myocardial Infarction	116.8
Atherosclerotic Heart Disease	51.7
Heart Failure	LNE
○Malignant Neoplasms (cancer)	284.7
Trachea, Bronchus, & Lung	95.0
Colon, Rectum, & Anus	39.8
Female Breast	LNE
Prostate	LNE
Pancreas	LNE
Leukemia	20.0
Non-Hodgkin's Lymphoma	LNE
Cerebrovascular Disease	24.3
Chronic Lower Respiratory Diseases	59.0
○Accidents	151.4
○Motor Vehicle Accidents	63.2
Alzheimer's Disease	40.5
○Diabetes Mellitus	132.8
Influenza & Pneumonia	34.7
○Intentional Self-Harm (suicide)	52.9
○Chronic Liver Disease and Cirrhosis	47.5
Infant Mortality	LNE

●Denotes a health status indicator which is significantly lower than the state average.
○Denotes a health status indicator which is significantly higher than the state average.
LNE (Low Number of Events): is used because the rate or percent may be unreliable.

Health Care Resources

Federally Qualified Health Center:
Eagle Butte Community Clinic, Eagle Butte
Isabel Community Clinic, Isabel

Medicare Certified End Stage Renal Dialysis
Black Hills Dialysis, Eagle Butte

Rural Health Clinic:
West Dakota Health Center, Timber Lake

Community Health Services

Community Health Services, WIC & Family Planning: Dewey County Courthouse, Timber Lake
118 Main, Isabel

All Women Count!
Family Health Center of Eagle Butte, Eagle Butte
Isabel Prairie Community Health, Isabel
West Dakota Health Center, Timber Lake

Hospitals

Indian Health Service, Eagle Butte

Long-Term Care

Nursing Facilities:
None

Assisted Living Centers:
None

Residential Living Centers:
None

Home Health Agencies:
West Winds Health Services, Timber Lake

Medicare Certified Hospices:
None

See Technical Notes for more information.
Source: South Dakota Department of Health, Office of Data, Statistics, and Vital Records

Douglas County

Demographic Information

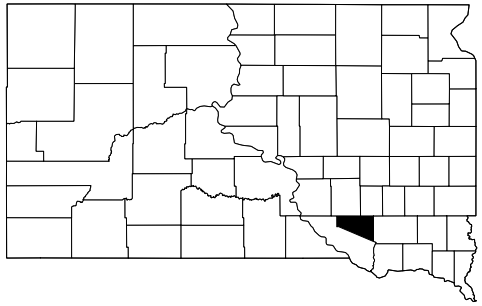

Douglas County is located in south central South Dakota and averages 8.0 persons per square mile.

2000 Population Information

Population	3,458
Percent White	98.1%
Percent American Indian	1.4%
Percent Age 65 or Over	22.6%
Percent Age 4 or Under	5.8%

Socioeconomic Indicators

Population Under 100% of Poverty	487
Percent of the Population	14.6%
Population Under 200% of Poverty	1,354
Percent of the Population	40.6%

[1]All rates based on population are calculated according to the 2000 U.S. Census.
[2]Data for mothers who used tobacco are self-reported.
[3]Teenage pregnancy rate is live births, fetal deaths, and abortions per 1,000 females age 15-17.
[4]All mortality rates except infant mortality are age-adjusted death rates per 100,000 population. Infant mortality is the number of infant (less than one year) deaths per 1,000 live births.

Health Status Indicators[1]
2005-2009

Natality

Percent Low Birth Weight Infants	6.6%
Percent of Mothers Receiving Care in 1st Trimester	72.8%
Percent of Mothers Who Used Tobacco While Pregnant[2]	13.6%
Births Less Than 37 Weeks of Gestation	6.6%
○Average Age of Mother	28.2
Teenage Pregnancy Rate[3]	LNE

Mortality[4]

●ALL CAUSES	647.6
●Heart Disease	117.9
Acute Myocardial Infarction	70.7
Atherosclerotic Heart Disease	LNE
Heart Failure	8.6
Malignant Neoplasms (cancer)	168.0
●Trachea, Bronchus, & Lung	29.2
Colon, Rectum, & Anus	12.1
Female Breast	30.6
Prostate	LNE
Pancreas	23.7
Leukemia	LNE
Non-Hodgkin's Lymphoma	LNE
Cerebrovascular Disease	32.4
Chronic Lower Respiratory Diseases	33.1
Accidents	56.8
Motor Vehicle Accidents	35.3
Alzheimer's Disease	32.9
Diabetes Mellitus	21.7
Influenza & Pneumonia	39.3
Intentional Self-Harm (suicide)	LNE
Chronic Liver Disease and Cirrhosis	LNE
Infant Mortality	LNE

●Denotes a health status indicator which is significantly lower than the state average.
○Denotes a health status indicator which is significantly higher than the state average.
LNE (Low Number of Events): is used because the rate or percent may be unreliable.

Health Care Resources

Rural Health Clinic:
Prairie Health Clinic, Armour
Avera Corsica Medical Clinic, Corsica
Prairie Health Clinic, Corsica

Community Health Services

Community Health Services/PHA, WIC & Family Planning: Douglas County Mem Hosp, Armour

Family Planning Clinics:
Douglas County Public Health, Armour

All Women Count!
Prairie Health Clinic, Armour
Avera Corsica Medical Clinic, Corsica
Prairie Health Clinic, Corsica
Douglas County Memorial Hospital, Armour

Hospitals

Critical Access Hospital:
Douglas Co Mem Hosp, Armour..... 11 beds/11 swing

Long-Term Care

Nursing Facilities:
Golden Living Center, Armour.....45 beds
Good Samaritan Society, Corsica.....54 beds

Assisted Living Centers:
Prairie Villa, Armour.....16 beds
Leisure Living, Corsica .....10 beds

Residential Living Centers:
Leisure Living, Corsica .....20 beds

Home Health Agencies:
Douglas County Home Health Services, Armour

Medicare Certified Hospices:
None

See Technical Notes for more information.
Source: South Dakota Department of Health, Office of Data, Statistics, and Vital Records

Edmunds County

Demographic Information

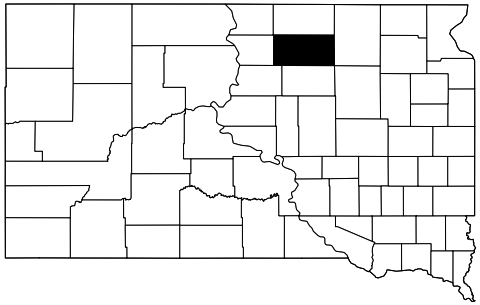

Edmunds County is located in the north central region of the state and averages 3.8 persons per square mile.

2000 Population Information

Population	4,367
Percent White	99.2%
Percent American Indian	0.3%
Percent Age 65 or Over	22.2%
Percent Age 4 or Under	5.7%

Socioeconomic Indicators

Population Under 100% of Poverty	585
Percent of the Population	13.8%
Population Under 200% of Poverty	1,662
Percent of the Population	39.3%

[1]All rates based on population are calculated according to the 2000 U.S. Census.
[2]Data for mothers who used tobacco are self-reported.
[3]Teenage pregnancy rate is live births, fetal deaths, and abortions per 1,000 females age 15-17.
[4]All mortality rates except infant mortality are age-adjusted death rates per 100,000 population. Infant mortality is the number of infant (less than one year) deaths per 1,000 live births.

Health Status Indicators[1]
2005-2009

Natality

●Percent Low Birth Weight Infants	2.3%
Percent of Mothers Receiving Care in 1st Trimester	74.2%
●Percent of Mothers Who Used Tobacco While Pregnant[2]	9.0%
●Births Less Than 37 Weeks of Gestation	4.5%
○Average Age of Mother	27.7
●Teenage Pregnancy Rate[3]	9.5

Mortality[4]

●ALL CAUSES	654.8
Heart Disease	195.1
●Acute Myocardial Infarction	41.9
Atherosclerotic Heart Disease	80.3
Heart Failure	LNE
●Malignant Neoplasms (cancer)	115.1
Trachea, Bronchus, & Lung	32.5
Colon, Rectum, & Anus	LNE
Female Breast	LNE
Prostate	35.5
Pancreas	13.4
Leukemia	LNE
Non-Hodgkin's Lymphoma	LNE
Cerebrovascular Disease	41.0
Chronic Lower Respiratory Diseases	47.4
Accidents	51.5
Motor Vehicle Accidents	27.8
Alzheimer's Disease	42.1
Diabetes Mellitus	23.7
Influenza & Pneumonia	LNE
Intentional Self-Harm (suicide)	18.1
Chronic Liver Disease and Cirrhosis	LNE
Infant Mortality	LNE

●Denotes a health status indicator which is significantly lower than the state average.
○Denotes a health status indicator which is significantly higher than the state average.
LNE (Low Number of Events): is used because the rate or percent may be unreliable.

Health Care Resources

Rural Health Clinic:
Avera United Clinic of Ipswich, Ipswich
Bowdle Clinic, Bowdle

Community Health Services

Community Health Services/PHA & WIC:
Bowdle Healthcare Center, Bowdle

All Women Count!
Bowdle Healthcare Center, Bowdle
United Clinic of Ipswich, Ipswich
Bowdle Healthcare Clinic – Hosmer and Roscoe

Hospitals

Critical Access Hospital:
Bowdle Hospital, Bowdle ..... 12 beds/6 swing

Long-Term Care

Nursing Facilities:
Bowdle Nursing Home, Bowdle ..... 22 beds
Senior Citizen's Home, Hosmer ..... 40 beds
Golden Living Center, Ipswich ..... 41 beds

Assisted Living Centers:
Bowdle Hospital Assisted Living Cntr, Bowdle .... 4 beds
Bowdle Nursing Home ALC, Bowdle ..... 4 beds
Westwood Assisted Living, Roscoe ..... 16 beds

Residential Living Centers:
None

Home Health Agencies:
None

Medicare Certified Hospices:
None

See Technical Notes for more information.
Source: South Dakota Department of Health, Office of Data, Statistics, and Vital Records

Fall River County

Demographic Information

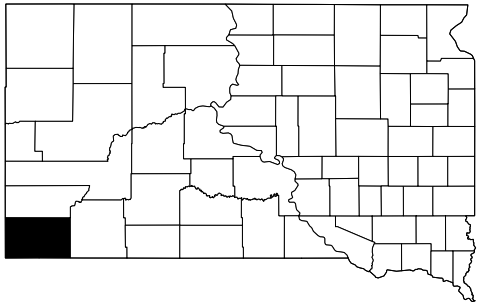

Fall River County is located in the southwestern corner of the state and averages 4.3 persons per square mile.

2000 Population Information

Population 7,453
Percent White 90.5%
Percent American Indian 8.1%
Percent Age 65 or Over 22.5%
Percent Age 4 or Under 4.8%

Socioeconomic Indicators

Population Under 100% of Poverty 951
Percent of the Population 13.6%
Population Under 200% of Poverty 2,856
Percent of the Population 40.8%

[1]All rates based on population are calculated according to the 2000 U.S. Census.
[2]Data for mothers who used tobacco are self-reported.
[3]Teenage pregnancy rate is live births, fetal deaths, and abortions per 1,000 females age 15-17.
[4]All mortality rates except infant mortality are age-adjusted death rates per 100,000 population. Infant mortality is the number of infant (less than one year) deaths per 1,000 live births.

Health Status Indicators[1]
2005-2009

Natality

Percent Low Birth Weight Infants 6.6%
●Percent of Mothers Receiving Care in 1st Trimester 60.1%
○Percent of Mothers Who Used Tobacco While Pregnant[2] 25.7%
Births Less Than 37 Weeks of Gestation 7.0%
●Average Age of Mother 25.8
Teenage Pregnancy Rate[3] 16.0

Mortality[4]

○ALL CAUSES 923.7
○Heart Disease 255.0
- ○Acute Myocardial Infarction 154.2
- ●Atherosclerotic Heart Disease 33.1
- Heart Failure 11.7

Malignant Neoplasms (cancer) 205.0
- ○Trachea, Bronchus, & Lung 83.7
- ●Colon, Rectum, & Anus 9.0
- Female Breast 19.5
- Prostate 19.1
- Pancreas 13.2
- Leukemia ..... LNE
- Non-Hodgkin's Lymphoma 8.9

Cerebrovascular Disease 39.2
Chronic Lower Respiratory Diseases 58.1
○Accidents 82.2
- Motor Vehicle Accidents 29.5

Alzheimer's Disease 23.5
Diabetes Mellitus 35.5
Influenza & Pneumonia 13.8
Intentional Self-Harm (suicide) 24.6
Chronic Liver Disease and Cirrhosis 17.3
Infant Mortality 17.36

●Denotes a health status indicator which is significantly lower than the state average.
○Denotes a health status indicator which is significantly higher than the state average.
LNE (Low Number of Events): is used because the rate or percent may be unreliable.

Health Care Resources

Medicare Certified End Stage Renal Dialysis:
VA Black Hills Health Care System ESRD, Hot Springs

Rural Health Clinic:
Black Hills Family Health Clinic, Hot Springs
Edgemont Regional Medical Clinic, Edgemont
Fall River Clinic, Hot Springs
Cascade Integrative Medicine, Hot Springs

Community Health Services

Community Health Services, WIC & Family Planning: Fall River County Courthouse, Hot Springs

All Women Count!
Edgemont Regional Memorial Clinic, Edgemont
RC Medical Center, Hot Springs
Cascade Integrative Medicine, Hot Springs

Hospitals

Critical Access Hospital:
Fall River Hospital, Hot Springs ..... 11 beds/11 swing

Veterans' Administration:
VA Black Hills Health Care System, Hot Springs

Long-Term Care

Nursing Facilities:
Castle Manor, Hot Springs ..... 48 beds

Assisted Living Centers:
Cactus Hills Retirement Comm, Edgemont ..... 16 beds
Pine Hills Retirement Comm, Hot Springs ..... 28 beds

Residential Living Centers:
None

Home Health Agencies:
None

Medicare Certified Hospices:
None

See Technical Notes for more information.
Source: South Dakota Department of Health, Office of Data, Statistics, and Vital Records

Faulk County

Demographic Information

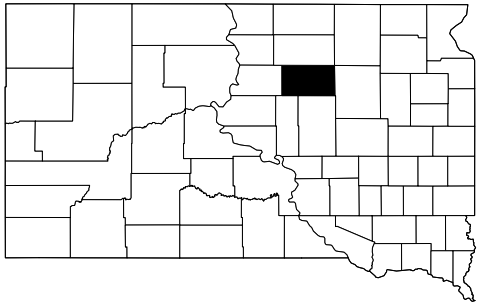

Faulk County is located in north central South Dakota and averages 2.6 persons per square mile.

2000 Population Information

Population	2,640
Percent White	99.5%
Percent American Indian	0.4%
Percent Age 65 or Over	22.9%
Percent Age 4 or Under	5.5%

Socioeconomic Indicators

Population Under 100% of Poverty	468
Percent of the Population	18.1%
Population Under 200% of Poverty	1,114
Percent of the Population	43.0%

[1]All rates based on population are calculated according to the 2000 U.S. Census.
[2]Data for mothers who used tobacco are self-reported.
[3]Teenage pregnancy rate is live births, fetal deaths, and abortions per 1,000 females age 15-17.
[4]All mortality rates except infant mortality are age-adjusted death rates per 100,000 population. Infant mortality is the number of infant (less than one year) deaths per 1,000 live births.

Health Status Indicators[1]
2005-2009

Natality

Percent Low Birth Weight Infants	LNE
Percent of Mothers Receiving Care in 1st Trimester	62.2%
●Percent of Mothers Who Used Tobacco While Pregnant[2]	7.5%
●Births Less Than 37 Weeks of Gestation	4.1%
○Average Age of Mother	29.4
Teenage Pregnancy Rate[3]	LNE

Mortality[4]

●ALL CAUSES	623.1
●Heart Disease	135.5
Acute Myocardial Infarction	60.8
●Atherosclerotic Heart Disease	20.4
Heart Failure	LNE
●Malignant Neoplasms (cancer)	113.3
●Trachea, Bronchus, & Lung	21.9
Colon, Rectum, & Anus	16.6
Female Breast	LNE
Prostate	LNE
Pancreas	LNE
Leukemia	LNE
Non-Hodgkin's Lymphoma	LNE
Cerebrovascular Disease	44.0
Chronic Lower Respiratory Diseases	28.6
Accidents	38.8
Motor Vehicle Accidents	LNE
Alzheimer's Disease	67.3
Diabetes Mellitus	LNE
Influenza & Pneumonia	32.5
Intentional Self-Harm (suicide)	LNE
Chronic Liver Disease and Cirrhosis	LNE
Infant Mortality	LNE

●Denotes a health status indicator which is significantly lower than the state average.
○Denotes a health status indicator which is significantly higher than the state average.
LNE (Low Number of Events): is used because the rate or percent may be unreliable.

Health Care Resources

Rural Health Clinic:
Faulkton Area Medical Center, Faulkton

Community Health Services

Community Health Services & WIC:
Faulk County Courthouse, Faulkton

All Women Count!
Faulkton Area Medical Clinic, Faulkton

Hospitals

Critical Access Hospital:
Faulk Area Medical Center, Faulkton.... 12 beds/6 swing

Long-Term Care

Nursing Facilities:
Faulkton Healthcare Center, Faulkton ..... 40 beds

Assisted Living Centers:
The Meadows Assisted Living, Faulkton ..... 21 beds

Residential Living Centers:
None

Home Health Agencies:
None

Medicare Certified Hospices:
None

See Technical Notes for more information.
Source: South Dakota Department of Health, Office of Data, Statistics, and Vital Records

Grant County

Demographic Information

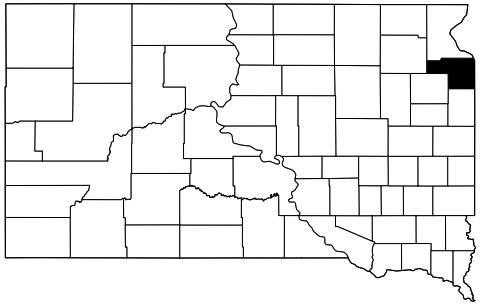

Grant County borders Minnesota in northeastern South Dakota and averages 11.5 persons per square mile.

2000 Population Information

Population	7,847
Percent White	98.6%
Percent American Indian	0.6%
Percent Age 65 or Over	19.1%
Percent Age 4 or Under	5.9%

Socioeconomic Indicators

Population Under 100% of Poverty	761
Percent of the Population	9.9%
Population Under 200% of Poverty	2,370
Percent of the Population	30.8%

[1]All rates based on population are calculated according to the 2000 U.S. Census.
[2]Data for mothers who used tobacco are self-reported.
[3]Teenage pregnancy rate is live births, fetal deaths, and abortions per 1,000 females age 15-17.
[4]All mortality rates except infant mortality are age-adjusted death rates per 100,000 population. Infant mortality is the number of infant (less than one year) deaths per 1,000 live births.

Health Status Indicators[1]
2005-2009

Natality

Percent Low Birth Weight Infants	7.6%
Percent of Mothers Receiving Care in 1st Trimester	72.6%
Percent of Mothers Who Used Tobacco While Pregnant[2]	20.2%
Births Less Than 37 Weeks of Gestation	9.0%
Average Age of Mother	26.8
Teenage Pregnancy Rate[3]	16.4

Mortality[4]

●ALL CAUSES	717.2
Heart Disease	166.7
Acute Myocardial Infarction	87.8
●Atherosclerotic Heart Disease	27.7
Heart Failure	12.5
●Malignant Neoplasms (cancer)	143.3
Trachea, Bronchus, & Lung	37.9
Colon, Rectum, & Anus	20.1
Female Breast	26.7
Prostate	23.2
Pancreas	11.0
Leukemia	LNE
Non-Hodgkin's Lymphoma	8.7
○Cerebrovascular Disease	73.2
Chronic Lower Respiratory Diseases	42.4
Accidents	35.2
Motor Vehicle Accidents	17.2
Alzheimer's Disease	42.8
Diabetes Mellitus	23.5
Influenza & Pneumonia	20.1
Intentional Self-Harm (suicide)	14.3
Chronic Liver Disease and Cirrhosis	LNE
Infant Mortality	LNE

●Denotes a health status indicator which is significantly lower than the state average.
○Denotes a health status indicator which is significantly higher than the state average.
LNE (Low Number of Events): is used because the rate or percent may be unreliable.

Health Care Resources

Rural Health Clinic:
Revillo Clinic/Avera Health, Revillo

Community Health Services

Community Health Services, WIC & Family Planning: Grant County Courthouse, Milbank

All Women Count!
Avera Big Stone City Clinic, Big Stone City
Avera Milbank Area Hospital, Milbank
Milbank Medical Center, Milbank
Revillo Clinic, Revillo

Hospitals

Critical Access Hospital
Milbank Area Hospital/Avera Health, Milbank ..... 25 beds/15 swing

Long-Term Care

Nursing Facilities:
Golden Living Center, Milbank ..... 72 beds
St. Williams Home for the Aged, Milbank ..... 60 beds

Assisted Living Centers:
Angela Hall ALC, Milbank ..... 11 beds
Golden Living Comm-Park Place, Milbank ..... 36 beds

Residential Living Centers:
Rita's Home Care, Milbank ..... 12 beds
Snell's Residential Adult Care Home, Milbank .. 12 beds

Home Health Agencies:
Milbank Area Home Health, Milbank

Medicare Certified Hospices:
Milbank Area Valley Hospice/Avera Health, Milbank

See Technical Notes for more information.
Source: South Dakota Department of Health, Office of Data, Statistics, and Vital Records

Gregory County

Demographic Information

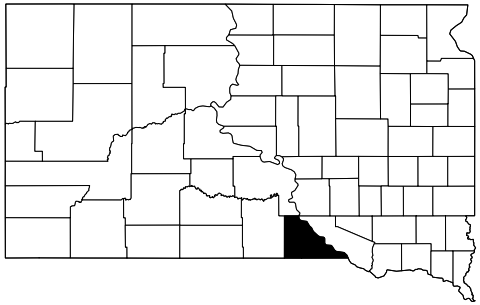

Gregory County borders the west bank of the Missouri River and the state of Nebraska and averages 4.7 persons per square mile.

2000 Population Information

Population	4,792
Percent White	93.2%
Percent American Indian	6.2%
Percent Age 65 or Over	24.8%
Percent Age 4 or Under	4.9%

Socioeconomic Indicators

Population Under 100% of Poverty	942
Percent of the Population	20.1%
Population Under 200% of Poverty	2,206
Percent of the Population	47.0%

[1]All rates based on population are calculated according to the 2000 U.S. Census.
[2]Data for mothers who used tobacco are self-reported.
[3]Teenage pregnancy rate is live births, fetal deaths, and abortions per 1,000 females age 15-17.
[4]All mortality rates except infant mortality are age-adjusted death rates per 100,000 population. Infant mortality is the number of infant (less than one year) deaths per 1,000 live births.

Health Status Indicators[1]
2005-2009

Natality

Percent Low Birth Weight Infants	6.6%
Percent of Mothers Receiving Care in 1st Trimester	69.4%
Percent of Mothers Who Used Tobacco While Pregnant[2]	18.0%
Births Less Than 37 Weeks of Gestation	10.4%
Average Age of Mother	27.0
●Teenage Pregnancy Rate[3]	10.7

Mortality[4]

●ALL CAUSES	710.0
Heart Disease	181.0
Acute Myocardial Infarction	74.7
●Atherosclerotic Heart Disease	40.0
Heart Failure	LNE
Malignant Neoplasms (cancer)	173.7
Trachea, Bronchus, & Lung	40.8
Colon, Rectum, & Anus	15.9
Female Breast	15.2
Prostate	39.3
Pancreas	LNE
Leukemia	LNE
Non-Hodgkin's Lymphoma	LNE
●Cerebrovascular Disease	18.9
Chronic Lower Respiratory Diseases	43.1
Accidents	49.6
Motor Vehicle Accidents	26.2
Alzheimer's Disease	24.8
Diabetes Mellitus	39.7
●Influenza & Pneumonia	5.9
Intentional Self-Harm (suicide)	26.3
Chronic Liver Disease and Cirrhosis	LNE
Infant Mortality	LNE

●Denotes a health status indicator which is significantly lower than the state average.
○Denotes a health status indicator which is significantly higher than the state average.
LNE (Low Number of Events): is used because the rate or percent may be unreliable.

Health Care Resources

Medicare Certified End Stage Renal Dialysis
Avera Gregory Dialysis Unit, Gregory
Gregory Outreach Dialysis Program, Gregory

Rural Health Clinic:
Bonesteel Medical Clinic, Bonesteel
Burke Medical Clinic, Burke

Community Health Services

Community Health Services, WIC & Family Planning: Gregory County Courthouse, Burke
WIC Site:
303 Mellete St, Bonesteel

All Women Count!
Sanford Health Clinic/Burke Medical Clinic, Burke
Avera Gregory Medical Clinic, Gregory
Avera Fairfax Family Clinic, Fairfax

Hospitals

Critical Access Hospital:
Comm Mem Hospital, Burke ..... 16 beds/15 swing
Avera Gregory Healthcare Center, Gregory ..... 25 beds/15 swing

Long-Term Care

Nursing Facilities:
Avera Rosebud Country Care Cntr, Gregory ..... 58 beds
Assisted Living Centers:
Haisch Haus, Bonesteel ..... 16 beds
TLC Assisted Living Home, Burke ..... 16 beds
Silver Threads Residence, Gregory ..... 28 beds
Residential Living Centers:
Whispering Pines, Burke ..... 10 beds
Home Health Agencies:
Avera Gregory Home Health Agency, Gregory
Medicare Certified Hospices:
None

See Technical Notes for more information.
Source: South Dakota Department of Health, Office of Data, Statistics, and Vital Records

Haakon County

Demographic Information

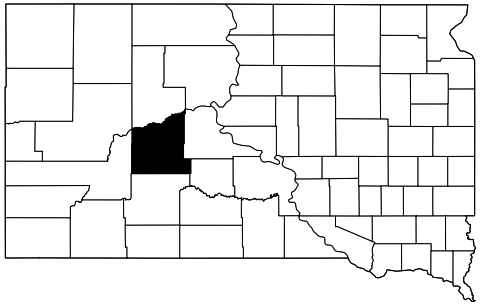

Haakon County is located in the west central region of the state and averages 1.2 persons per square mile.

2000 Population Information

Population	2,196
Percent White	96.4%
Percent American Indian	3.4%
Percent Age 65 or Over	18.0%
Percent Age 4 or Under	5.3%

Socioeconomic Indicators

Population Under 100% of Poverty	298
Percent of the Population	13.9%
Population Under 200% of Poverty	755
Percent of the Population	35.1%

[1]All rates based on population are calculated according to the 2000 U.S. Census.
[2]Data for mothers who used tobacco are self-reported.
[3]Teenage pregnancy rate is live births, fetal deaths, and abortions per 1,000 females age 15-17.
[4]All mortality rates except infant mortality are age-adjusted death rates per 100,000 population. Infant mortality is the number of infant (less than one year) deaths per 1,000 live births.

Health Status Indicators[1]
2005-2009

Natality

Percent Low Birth Weight Infants	LNE
Percent of Mothers Receiving Care in 1st Trimester	70.5%
Percent of Mothers Who Used Tobacco While Pregnant[2]	12.4%
Births Less Than 37 Weeks of Gestation	7.5%
Average Age of Mother	27.9
Teenage Pregnancy Rate[3]	LNE

Mortality[4]

ALL CAUSES	678.6
●Heart Disease	117.1
Acute Myocardial Infarction	53.3
Atherosclerotic Heart Disease	LNE
Heart Failure	LNE
Malignant Neoplasms (cancer)	217.9
Trachea, Bronchus, & Lung	58.8
Colon, Rectum, & Anus	19.8
Female Breast	LNE
Prostate	64.3
Pancreas	LNE
Leukemia	LNE
Non-Hodgkin's Lymphoma	LNE
Cerebrovascular Disease	31.3
●Chronic Lower Respiratory Diseases	23.9
Accidents	53.4
Motor Vehicle Accidents	39.3
Alzheimer's Disease	LNE
Diabetes Mellitus	36.0
Influenza & Pneumonia	18.2
Intentional Self-Harm (suicide)	LNE
Chronic Liver Disease and Cirrhosis	LNE
Infant Mortality	LNE

●Denotes a health status indicator which is significantly lower than the state average.
○Denotes a health status indicator which is significantly higher than the state average.
LNE (Low Number of Events): is used because the rate or percent may be unreliable.

Health Care Resources

Rural Health Clinic:
Philip Clinic, Philip

Community Health Services

Community Health Services, WIC & Family Planning: Haakon County Courthouse, Philip

All Women Count!
Philip Rural Health Clinic, Philip

Hospitals

Critical Access Hospital:
Hans P. Peterson Memorial Hospital, Philip ..... 18 beds/15 swing

Long-Term Care

Nursing Facilities:
Philip Nursing Home, Philip ..... 30 beds

Assisted Living Centers:
The Silverleaf, Philip ..... 16 beds

Residential Living Centers:
None

Home Health Agencies:
Philip Home Health, Philip

Medicare Certified Hospices:
None

See Technical Notes for more information.
Source: South Dakota Department of Health, Office of Data, Statistics, and Vital Records

Hamlin County

Demographic Information

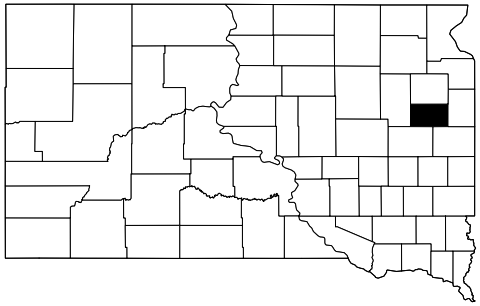

Hamlin County is located in the northeastern region of the state and averages 10.9 persons per square mile.

2000 Population Information

Population	5,546
Percent White	98.5%
Percent American Indian	0.9%
Percent Age 65 or Over	19.2%
Percent Age 4 or Under	6.5%

Socioeconomic Indicators

Population Under 100% of Poverty	660
Percent of the Population	12.1%
Population Under 200% of Poverty	2,181
Percent of the Population	39.8%

[1]All rates based on population are calculated according to the 2000 U.S. Census.
[2]Data for mothers who used tobacco are self-reported.
[3]Teenage pregnancy rate is live births, fetal deaths, and abortions per 1,000 females age 15-17.
[4]All mortality rates except infant mortality are age-adjusted death rates per 100,000 population. Infant mortality is the number of infant (less than one year) deaths per 1,000 live births.

Health Status Indicators[1]
2005-2009

Natality

●Percent Low Birth Weight Infants	4.3%
Percent of Mothers Receiving Care in 1st Trimester	73.8%
Percent of Mothers Who Used Tobacco While Pregnant[2]	16.2%
Births Less Than 37 Weeks of Gestation	6.5%
○Average Age of Mother	27.5
●Teenage Pregnancy Rate[3]	6.7

Mortality[4]

ALL CAUSES	838.0
Heart Disease	173.5
Acute Myocardial Infarction	60.3
Atherosclerotic Heart Disease	46.5
Heart Failure	LNE
Malignant Neoplasms (cancer)	185.1
Trachea, Bronchus, & Lung	53.8
Colon, Rectum, & Anus	31.5
Female Breast	LNE
Prostate	29.6
Pancreas	17.5
Leukemia	LNE
Non-Hodgkin's Lymphoma	LNE
Cerebrovascular Disease	67.7
Chronic Lower Respiratory Diseases	42.7
Accidents	54.4
Motor Vehicle Accidents	26.0
○Alzheimer's Disease	80.4
Diabetes Mellitus	30.3
Influenza & Pneumonia	22.4
Intentional Self-Harm (suicide)	LNE
Chronic Liver Disease and Cirrhosis	13.5
Infant Mortality	LNE

●Denotes a health status indicator which is significantly lower than the state average.
○Denotes a health status indicator which is significantly higher than the state average.
LNE (Low Number of Events): is used because the rate or percent may be unreliable.

Health Care Resources

Federally Qualified Health Center:
Bryant Clinic, Bryant

Rural Health Clinic:
Sanford Health Clinic, Estelline
Sanford Health Clinic, Lake Norden

Community Health Services

Community Health Services & WIC:
Hamlin County Courthouse, Hayti

All Women Count!
Bryant Clinic Horizon Health Care, Bryant
Sanford Health Clinic, Estelline
Sanford Health Clinic, Lake Norden

Hospitals

None

Long-Term Care

Nursing Facilities:

Bryant Parkview Care Center, Bryant	40 beds
Estelline Nursing and Care Center, Estelline	60 beds
Golden Living Center, Lake Norden	52 beds

Assisted Living Centers:

South Park Assisted Living, Bryant	14 beds
Castlewood Assisted Living, Castlewood	24 beds
Estelline Nursing and Care Center, Estelline	2 beds
The Homestead AL, Lake Norden	8 beds

Residential Living Centers:
None

Home Health Agencies:
None

Medicare Certified Hospices:
None

See Technical Notes for more information.
Source: South Dakota Department of Health, Office of Data, Statistics, and Vital Records

Hand County

Demographic Information

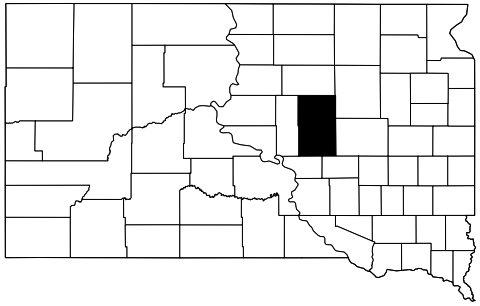

Hand County is located in central South Dakota and averages 2.6 persons per square mile.

2000 Population Information

Population	3,741
Percent White	99.3%
Percent American Indian	0.3%
Percent Age 65 or Over	24.2%
Percent Age 4 or Under	5.2%

Socioeconomic Indicators

Population Under 100% of Poverty	339
Percent of the Population	9.2%
Population Under 200% of Poverty	1,221
Percent of the Population	33.3%

[1]All rates based on population are calculated according to the 2000 U.S. Census.
[2]Data for mothers who used tobacco are self-reported.
[3]Teenage pregnancy rate is live births, fetal deaths, and abortions per 1,000 females age 15-17.
[4]All mortality rates except infant mortality are age-adjusted death rates per 100,000 population. Infant mortality is the number of infant (less than one year) deaths per 1,000 live births.

Health Status Indicators[1]
2005-2009

Natality

Percent Low Birth Weight Infants	5.9%
Percent of Mothers Receiving Care in 1st Trimester	79.2%
●Percent of Mothers Who Used Tobacco While Pregnant[2]	6.6%
Births Less Than 37 Weeks of Gestation	10.6%
○Average Age of Mother	28.1
Teenage Pregnancy Rate[3]	LNE

Mortality[4]

●ALL CAUSES	591.4
●Heart Disease	120.4
Acute Myocardial Infarction	45.0
●Atherosclerotic Heart Disease	29.8
Heart Failure	13.6
●Malignant Neoplasms (cancer)	120.6
Trachea, Bronchus, & Lung	39.1
Colon, Rectum, & Anus	18.1
Female Breast	LNE
Prostate	LNE
Pancreas	LNE
Leukemia	LNE
Non-Hodgkin's Lymphoma	LNE
●Cerebrovascular Disease	27.4
Chronic Lower Respiratory Diseases	45.3
Accidents	35.9
Motor Vehicle Accidents	LNE
●Alzheimer's Disease	13.7
Diabetes Mellitus	13.5
Influenza & Pneumonia	LNE
Intentional Self-Harm (suicide)	LNE
Chronic Liver Disease and Cirrhosis	LNE
Infant Mortality	LNE

●Denotes a health status indicator which is significantly lower than the state average.
○Denotes a health status indicator which is significantly higher than the state average.
LNE (Low Number of Events): is used because the rate or percent may be unreliable.

Health Care Resources

Community Health Services

Community Health Services/PHA, WIC & Family Planning: 318 West 5th St, Miller

All Women Count!
Avera Hand County Clinic, Miller

Hospitals

Critical Access Hospital:
Hand County Mem Hosp, Miller ..... 25 beds/15 swing

Long-Term Care

Nursing Facilities:
Good Samaritan Society, Miller ..... 50 beds

Assisted Living Centers:
Courtyard Villa ALC, Miller ..... 23 beds
Good Samaritan Society, Miller ..... 14 beds

Residential Living Centers:
None

Home Health Agencies:
Hand County Home Health Agency, Miller

Medicare Certified Hospices:
North Plains Hospice of Avera St. Luke's Miller Site, Miller

See Technical Notes for more information.
Source: South Dakota Department of Health, Office of Data, Statistics, and Vital Records

Hanson County

Demographic Information

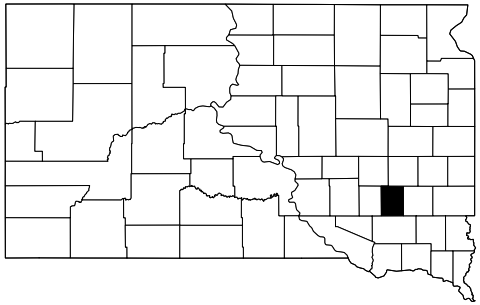

Hanson County is located in southeastern South Dakota and averages 7.2 people per square mile.

2000 Population Information

Population	3,139
Percent White	99.5%
Percent American Indian	0.2%
Percent Age 65 or Over	14.9%
Percent Age 4 or Under	7.5%

Socioeconomic Indicators

Population Under 100% of Poverty	521
Percent of the Population	16.6%
Population Under 200% of Poverty	1,249
Percent of the Population	39.8%

[1]All rates based on population are calculated according to the 2000 U.S. Census.
[2]Data for mothers who used tobacco are self-reported.
[3]Teenage pregnancy rate is live births, fetal deaths, and abortions per 1,000 females age 15-17.
[4]All mortality rates except infant mortality are age-adjusted death rates per 100,000 population. Infant mortality is the number of infant (less than one year) deaths per 1,000 live births.

Health Status Indicators[1]
2005-2009

Natality

Percent Low Birth Weight Infants	8.7%
Percent of Mothers Receiving Care in 1st Trimester	71.4%
●Percent of Mothers Who Used Tobacco While Pregnant[2]	11.1%
Births Less Than 37 Weeks of Gestation	8.8%
○Average Age of Mother	28.7
Teenage Pregnancy Rate[3]	LNE

Mortality[4]

●ALL CAUSES	649.7
Heart Disease	175.5
Acute Myocardial Infarction	61.2
Atherosclerotic Heart Disease	64.0
Heart Failure	LNE
Malignant Neoplasms (cancer)	178.2
Trachea, Bronchus, & Lung	49.5
Colon, Rectum, & Anus	LNE
Female Breast	LNE
Prostate	LNE
Pancreas	LNE
Leukemia	LNE
Non-Hodgkin's Lymphoma	LNE
Cerebrovascular Disease	58.2
Chronic Lower Respiratory Diseases	LNE
Accidents	31.5
Motor Vehicle Accidents	LNE
Alzheimer's Disease	LNE
Diabetes Mellitus	LNE
Influenza & Pneumonia	LNE
Intentional Self-Harm (suicide)	LNE
Chronic Liver Disease and Cirrhosis	LNE
Infant Mortality	LNE

●Denotes a health status indicator which is significantly lower than the state average.
○Denotes a health status indicator which is significantly higher than the state average.
LNE (Low Number of Events): is used because the rate or percent may be unreliable.

Health Care Resources

Community Health Services

Community Health Services & WIC:
430 Main Street, Alexandria

Hospitals

None

Long-Term Care

Nursing Facilities:
None

Assisted Living Centers:
None

Residential Living Centers:
None

Home Health Agencies:
None

Medicare Certified Hospices:
None

See Technical Notes for more information.
Source: South Dakota Department of Health, Office of Data, Statistics, and Vital Records

Harding County

Demographic Information

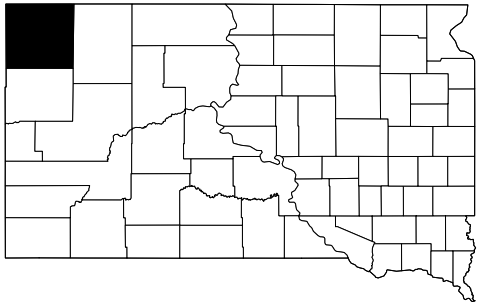

Harding County is located in the northwestern corner of the state and averages 0.5 persons per square mile.

2000 Population Information

Population	1,353
Percent White	97.6%
Percent American Indian	1.1%
Percent Age 65 or Over	13.4%
Percent Age 4 or Under	4.2%

Socioeconomic Indicators

Population Under 100% of Poverty	277
Percent of the Population	21.1%
Population Under 200% of Poverty	654
Percent of the Population	49.9%

[1]All rates based on population are calculated according to the 2000 U.S. Census.
[2]Data for mothers who used tobacco are self-reported.
[3]Teenage pregnancy rate is live births, fetal deaths, and abortions per 1,000 females age 15-17.
[4]All mortality rates except infant mortality are age-adjusted death rates per 100,000 population. Infant mortality is the number of infant (less than one year) deaths per 1,000 live births.

Health Status Indicators[1]
2005-2009

Natality

Percent Low Birth Weight Infants	LNE
Percent of Mothers Receiving Care in 1st Trimester	77.6%
Percent of Mothers Who Used Tobacco While Pregnant[2]	16.1%
Births Less Than 37 Weeks of Gestation	LNE
○Average Age of Mother	28.6
Teenage Pregnancy Rate[3]	LNE

Mortality[4]

●ALL CAUSES	565.8
Heart Disease	168.7
Acute Myocardial Infarction	LNE
Atherosclerotic Heart Disease	LNE
Heart Failure	LNE
●Malignant Neoplasms (cancer)	96.7
Trachea, Bronchus, & Lung	LNE
Colon, Rectum, & Anus	LNE
Female Breast	LNE
Prostate	LNE
Pancreas	LNE
Leukemia	LNE
Non-Hodgkin's Lymphoma	LNE
Cerebrovascular Disease	LNE
Chronic Lower Respiratory Diseases	LNE
Accidents	82.9
Motor Vehicle Accidents	LNE
Alzheimer's Disease	LNE
Diabetes Mellitus	LNE
Influenza & Pneumonia	LNE
Intentional Self-Harm (suicide)	LNE
Chronic Liver Disease and Cirrhosis	LNE
Infant Mortality	LNE

●Denotes a health status indicator which is significantly lower than the state average.
○Denotes a health status indicator which is significantly higher than the state average.
LNE (Low Number of Events): is used because the rate or percent may be unreliable.

Health Care Resources

Community Health Services

WIC Site:
Harding County Courthouse, Buffalo

All Women Count!
Buffalo Regional Medical Clinic, Buffalo

Hospitals

None

Long-Term Care

Nursing Facilities:
None

Assisted Living Centers:
None

Residential Living Centers:
None

Home Health Agencies:
None

Medicare Certified Hospices:
None

See Technical Notes for more information.
Source: South Dakota Department of Health, Office of Data, Statistics, and Vital Records

Hughes County

Demographic Information

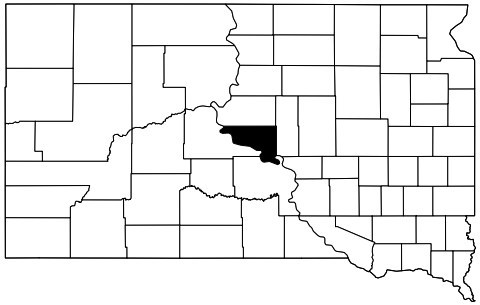

Hughes County is located in the center of the state and averages 22.2 persons per square mile.

2000 Population Information

Population	16,481
Percent White	88.9%
Percent American Indian	9.9%
Percent Age 65 or Over	13.7%
Percent Age 4 or Under	6.6%

Socioeconomic Indicators

Population Under 100% of Poverty	1,255
Percent of the Population	8.0%
Population Under 200% of Poverty	3,451
Percent of the Population	22.0%

[1]All rates based on population are calculated according to the 2000 U.S. Census.
[2]Data for mothers who used tobacco are self-reported.
[3]Teenage pregnancy rate is live births, fetal deaths, and abortions per 1,000 females age 15-17.
[4]All mortality rates except infant mortality are age-adjusted death rates per 100,000 population. Infant mortality is the number of infant (less than one year) deaths per 1,000 live births.

Health Status Indicators[1]
2005-2009

Natality

Percent Low Birth Weight Infants	5.6%
Percent of Mothers Receiving Care in 1st Trimester	73.2%
Percent of Mothers Who Used Tobacco While Pregnant[2]	19.6%
Births Less Than 37 Weeks of Gestation	7.8%
Average Age of Mother	27.0
●Teenage Pregnancy Rate[3]	12.6

Mortality[4]

ALL CAUSES	778.9
Heart Disease	174.4
Acute Myocardial Infarction	58.0
Atherosclerotic Heart Disease	49.3
Heart Failure	10.7
●Malignant Neoplasms (cancer)	156.1
Trachea, Bronchus, & Lung	45.3
Colon, Rectum, & Anus	15.9
Female Breast	13.3
Prostate	21.9
Pancreas	8.4
Leukemia	3.9
Non-Hodgkin's Lymphoma	8.2
Cerebrovascular Disease	41.0
Chronic Lower Respiratory Diseases	62.8
●Accidents	33.4
Motor Vehicle Accidents	11.7
Alzheimer's Disease	35.5
Diabetes Mellitus	40.1
Influenza & Pneumonia	19.4
Intentional Self-Harm (suicide)	17.8
Chronic Liver Disease and Cirrhosis	9.6
Infant Mortality	8.54

●Denotes a health status indicator which is significantly lower than the state average.
○Denotes a health status indicator which is significantly higher than the state average.
LNE (Low Number of Events): is used because the rate or percent may be unreliable.

Health Care Resources

Ambulatory Surgery Center:
Medical Associates Clinic Surgery Ctr, Pierre
Federally Qualified Health Center:
South Dakota Urban Indian Health, Pierre
Medicare Certified End Stage Renal Dialysis
St. Mary's Healthcare Center ESRD, Pierre
Disease Intervention Office:
302 East Dakota, Pierre

Community Health Services

Community Health Services, WIC and Family Planning: 302 East Dakota, Pierre
Family Planning Clinics:
Pierre Area Family Planning, Pierre
Urban Indian Health, Pierre
All Women Count!
Sanford Health Clinic, Pierre
Medical Associates Clinic, Pierre
Pierre Area Family Planning, Pierre
South Dakota Urban Indian Health, Pierre
South Dakota Women's Prison, Pierre
Children's Special Health Services:
800 East Dakota, Pierre

Hospitals

St. Mary's Hospital, Pierre ..... 60 beds/10 swing

Long-Term Care

Nursing Facilities:
Golden Living Center, Pierre ..... 72 beds
Maryhouse, Pierre ..... 105 beds
Assisted Living Centers:
Kelly's Retirement Home I, Pierre ..... 15 beds
Kelly's Retirement Home II, Pierre ..... 16 beds
Residential Living Centers:
There are 3 residential living centers in Hughes County. For more information refer to page 242 in the Appendix.
Home Health Agencies:
St. Mary's Home Health, Pierre
Medicare Certified Hospices:
St. Mary's Healthcare Center Hospice, Pierre

See Technical Notes for more information.
Source: South Dakota Department of Health, Office of Data, Statistics, and Vital Records

Hutchinson County

Demographic Information

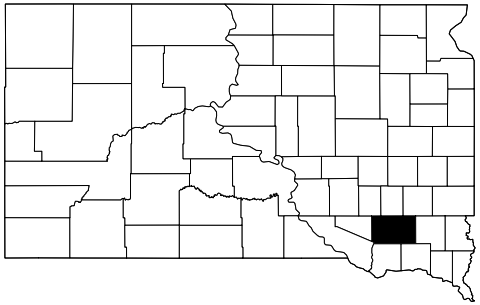

Hutchinson County is located in the southeastern region of the state and averages 9.9 persons per square mile.

2000 Population Information

Population	8,075
Percent White	98.8%
Percent American Indian	0.8%
Percent Age 65 or Over	26.2%
Percent Age 4 or Under	5.9%

Socioeconomic Indicators

Population Under 100% of Poverty	1,002
Percent of the Population	13.0%
Population Under 200% of Poverty	2.879
Percent of the Population	37.2%

[1]All rates based on population are calculated according to the 2000 U.S. Census.
[2]Data for mothers who used tobacco are self-reported.
[3]Teenage pregnancy rate is live births, fetal deaths, and abortions per 1,000 females age 15-17.
[4]All mortality rates except infant mortality are age-adjusted death rates per 100,000 population. Infant mortality is the number of infant (less than one year) deaths per 1,000 live births.

Health Status Indicators[1]
2005-2009

Natality

Percent Low Birth Weight Infants	4.7%
Percent of Mothers Receiving Care in 1st Trimester	64.8%
●Percent of Mothers Who Used Tobacco While Pregnant[2]	10.0%
●Births Less Than 37 Weeks of Gestation	5.5%
○Average Age of Mother	28.5
●Teenage Pregnancy Rate[3]	5.9

Mortality[4]

●ALL CAUSES	608.1
●Heart Disease	145.9
Acute Myocardial Infarction	79.0
●Atherosclerotic Heart Disease	36.9
Heart Failure	3.7
●Malignant Neoplasms (cancer)	137.7
●Trachea, Bronchus, & Lung	33.2
Colon, Rectum, & Anus	15.9
●Female Breast	10.9
Prostate	23.4
Pancreas	5.7
Leukemia	4.8
Non-Hodgkin's Lymphoma	LNE
Cerebrovascular Disease	42.4
●Chronic Lower Respiratory Diseases	33.2
Accidents	34.0
Motor Vehicle Accidents	18.5
Alzheimer's Disease	31.1
Diabetes Mellitus	22.7
Influenza & Pneumonia	19.6
Intentional Self-Harm (suicide)	LNE
Chronic Liver Disease and Cirrhosis	LNE
Infant Mortality	LNE

●Denotes a health status indicator which is significantly lower than the state average.
○Denotes a health status indicator which is significantly higher than the state average.
LNE (Low Number of Events): is used because the rate or percent may be unreliable.

Health Care Resources

Rural Health Clinic:
Menno Clinic, Menno
Avera St. Benedict Cert. RH Clinic, Parkston
Avera St. Benedict CRHC, Tripp

Community Health Services

Community Health Services/PHA & WIC:
Freeman Regional Health Services, Freeman
Avera St. Benedict Health Center, Parkston

All Women Count!
Regional Medical Clinic, Freeman
Menno Clinic, Menno
Avera St. Benedict Clinic, Parkston
Avera St. Benedict Clinic, Tripp

Hospitals

Critical Access Hospitals:

Freeman Medical Center, Freeman	25 beds/15 swing
Avera St. Benedict Cntr, Parkston	25 beds/15 swing

Long-Term Care

Nursing Facilities:

Oakview Terrace, Freeman	49 beds
Menno-Olivet Care Center, Menno	49 beds
Avera Bormann Manor, Parkston	47 beds
Good Samaritan Society, Tripp	46 beds

Assisted Living Centers:

Salem Mennonite Home, Freeman	52 beds
Avera Bormann Manor AL, Parkston	3 beds
Avera St. Benedict Assisted Living, Parkston	16 beds
Good Samaritan Society, Tripp	10 beds

Residential Living Centers:

Avera St. Benedict Residential Living, Parkston	9 beds

Home Health Agencies:
None

Medicare Certified Hospices:
Sanford Hospice, Freeman
Avera Hospice, Parkston

See Technical Notes for more information.
Source: South Dakota Department of Health, Office of Data, Statistics, and Vital Records

Hyde County

Demographic Information

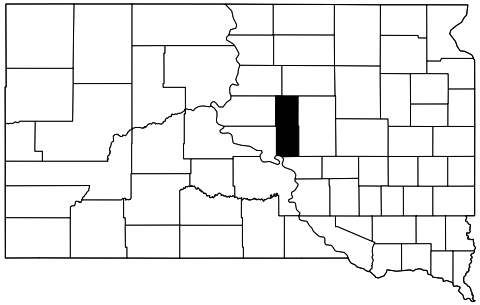

Hyde County is located in the central region of the state and averages 1.9 people per square mile.

2000 Population Information

Population	1,671
Percent White	91.1%
Percent American Indian	8.4%
Percent Age 65 or Over	22.3%
Percent Age 4 or Under	7.6%

Socioeconomic Indicators

Population Under 100% of Poverty	200
Percent of the Population	12.3%
Population Under 200% of Poverty	540
Percent of the Population	33.2%

[1]All rates based on population are calculated according to the 2000 U.S. Census.
[2]Data for mothers who used tobacco are self-reported.
[3]Teenage pregnancy rate is live births, fetal deaths, and abortions per 1,000 females age 15-17.
[4]All mortality rates except infant mortality are age-adjusted death rates per 100,000 population. Infant mortality is the number of infant (less than one year) deaths per 1,000 live births.

Health Status Indicators[1]
2005-2009

Natality

Percent Low Birth Weight Infants	LNE
Percent of Mothers Receiving Care in 1st Trimester	76.4%
Percent of Mothers Who Used Tobacco While Pregnant[2]	10.7%
Births Less Than 37 Weeks of Gestation	10.7%
Average Age of Mother	26.5
Teenage Pregnancy Rate[3]	LNE

Mortality[4]

ALL CAUSES	742.1
○Heart Disease	280.0
Acute Myocardial Infarction	85.8
Atherosclerotic Heart Disease	64.0
Heart Failure	37.7
Malignant Neoplasms (cancer)	140.2
Trachea, Bronchus, & Lung	LNE
Colon, Rectum, & Anus	LNE
Female Breast	LNE
Prostate	LNE
Pancreas	LNE
Leukemia	LNE
Non-Hodgkin's Lymphoma	LNE
Cerebrovascular Disease	LNE
Chronic Lower Respiratory Diseases	29.1
Accidents	92.2
Motor Vehicle Accidents	85.4
Alzheimer's Disease	LNE
Diabetes Mellitus	LNE
Influenza & Pneumonia	LNE
Intentional Self-Harm (suicide)	LNE
Chronic Liver Disease and Cirrhosis	LNE
Infant Mortality	LNE

●Denotes a health status indicator which is significantly lower than the state average.
○Denotes a health status indicator which is significantly higher than the state average.
LNE (Low Number of Events): is used because the rate or percent may be unreliable.

Health Care Resources

Federally Qualified Health Center:
Highmore Clinic, Highmore

Community Health Services

WIC Site:
Hyde County Courthouse, Highmore

All Women Count!
Highmore Clinic, Highmore

Hospitals

None

Long-Term Care

Nursing Facilities:
Highmore Healthcare Center, Highmore ..... 35 beds

Assisted Living Centers:
None

Residential Living Centers:
None

Home Health Agencies:
None

Medicare Certified Hospices:
None

See Technical Notes for more information.
Source: South Dakota Department of Health, Office of Data, Statistics, and Vital Records

Jackson County

Demographic Information

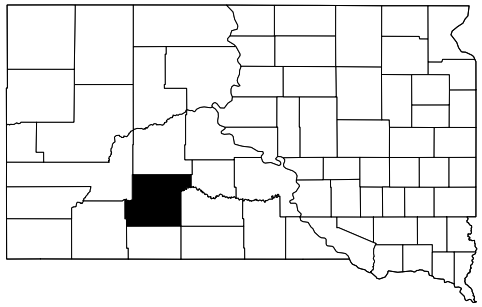

Jackson County is located in western South Dakota and averages 1.6 persons per square mile.

2000 Population Information

Population	2,930
Percent White	50.1%
Percent American Indian	49.6%
Percent Age 65 or Over	11.6%
Percent Age 4 or Under	8.3%

Socioeconomic Indicators

Population Under 100% of Poverty	1,053
Percent of the Population	36.5%
Population Under 200% of Poverty	2,006
Percent of the Population	69.5%

[1]All rates based on population are calculated according to the 2000 U.S. Census.
[2]Data for mothers who used tobacco are self-reported.
[3]Teenage pregnancy rate is live births, fetal deaths, and abortions per 1,000 females age 15-17.
[4]All mortality rates except infant mortality are age-adjusted death rates per 100,000 population. Infant mortality is the number of infant (less than one year) deaths per 1,000 live births.

Health Status Indicators[1]
2005-2009

Natality

Percent Low Birth Weight Infants	7.2%
●Percent of Mothers Receiving Care in 1st Trimester	55.2%
○Percent of Mothers Who Used Tobacco While Pregnant[2]	24.6%
Births Less Than 37 Weeks of Gestation	11.8%
●Average Age of Mother	24.3
○Teenage Pregnancy Rate[3]	42.7

Mortality[4]

○ALL CAUSES	1166.8
Heart Disease	220.9
Acute Myocardial Infarction	98.7
Atherosclerotic Heart Disease	44.8
Heart Failure	LNE
Malignant Neoplasms (cancer)	205.7
Trachea, Bronchus, & Lung	36.5
Colon, Rectum, & Anus	LNE
Female Breast	LNE
Prostate	LNE
Pancreas	LNE
Leukemia	LNE
Non-Hodgkin's Lymphoma	LNE
Cerebrovascular Disease	49.4
Chronic Lower Respiratory Diseases	88.2
○Accidents	174.6
○Motor Vehicle Accidents	75.2
Alzheimer's Disease	LNE
Diabetes Mellitus	44.1
Influenza & Pneumonia	39.4
Intentional Self-Harm (suicide)	30.2
Chronic Liver Disease and Cirrhosis	45.7
Infant Mortality	17.19

●Denotes a health status indicator which is significantly lower than the state average.
○Denotes a health status indicator which is significantly higher than the state average.
LNE (Low Number of Events): is used because the rate or percent may be unreliable.

Health Care Resources

Rural Health Clinic:
Kadoka Clinic, Kadoka

Community Health Services

Community Health Services, WIC & Family Planning: 720 6th Ave, Kadoka

WIC Site:
100 Clinic Drive, Wanblee

All Women Count!
Kadoka Clinic, Kadoka
Wanblee IHS Health Center, Wanblee

Hospitals

None

Long-Term Care

Nursing Facilities:
Kadoka Nursing Home, Kadoka ..... 25 beds

Assisted Living Centers:
None

Residential Living Centers:
None

Home Health Agencies:
None

Medicare Certified Hospices:
None

See Technical Notes for more information.
Source: South Dakota Department of Health, Office of Data, Statistics, and Vital Records

Jerauld County

Demographic Information

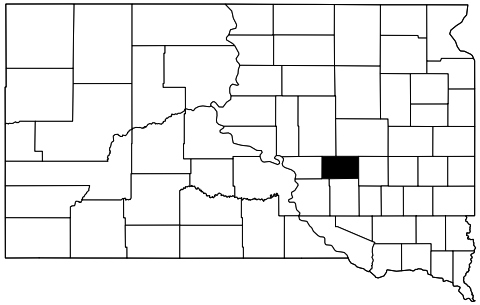

Jerauld County is located in the central region of the state and averages 4.3 persons per square mile.

2000 Population Information

Population	2,295
Percent White	99.0%
Percent American Indian	0.8%
Percent Age 65 or Over	25.6%
Percent Age 4 or Under	3.7%

Socioeconomic Indicators

Population Under 100% of Poverty	464
Percent of the Population	20.6%
Population Under 200% of Poverty	856
Percent of the Population	38.0%

[1]All rates based on population are calculated according to the 2000 U.S. Census.
[2]Data for mothers who used tobacco are self-reported.
[3]Teenage pregnancy rate is live births, fetal deaths, and abortions per 1,000 females age 15-17.
[4]All mortality rates except infant mortality are age-adjusted death rates per 100,000 population. Infant mortality is the number of infant (less than one year) deaths per 1,000 live births.

Health Status Indicators[1]
2005-2009

Natality

Percent Low Birth Weight Infants	8.5%
Percent of Mothers Receiving Care in 1st Trimester	67.7%
●Percent of Mothers Who Used Tobacco While Pregnant[2]	11.0%
●Births Less Than 37 Weeks of Gestation	4.6%
Average Age of Mother	27.6
Teenage Pregnancy Rate[3]	LNE

Mortality[4]

●ALL CAUSES	567.4
Heart Disease	142.5
Acute Myocardial Infarction	56.8
●Atherosclerotic Heart Disease	34.7
Heart Failure	20.0
Malignant Neoplasms (cancer)	185.1
Trachea, Bronchus, & Lung	44.0
Colon, Rectum, & Anus	22.1
Female Breast	LNE
Prostate	LNE
Pancreas	LNE
Leukemia	LNE
Non-Hodgkin's Lymphoma	LNE
Cerebrovascular Disease	32.9
Chronic Lower Respiratory Diseases	31.2
Accidents	LNE
Motor Vehicle Accidents	LNE
Alzheimer's Disease	45.5
Diabetes Mellitus	LNE
Influenza & Pneumonia	15.5
Intentional Self-Harm (suicide)	LNE
Chronic Liver Disease and Cirrhosis	LNE
Infant Mortality	LNE

●Denotes a health status indicator which is significantly lower than the state average.
○Denotes a health status indicator which is significantly higher than the state average.
LNE (Low Number of Events): is used because the rate or percent may be unreliable.

Health Care Resources

Federally Qualified Health Center:
Jerauld County Clinic, Wessington Springs

Community Health Services

Community Health Services, WIC & Family Planning: 606 1st Street NE, Wessington Springs

All Women Count!
Jerauld County Clinic, Wessington Springs

Hospitals

Critical Access Hospital:
Avera Weskota Memorial Medical Center, Wessington Springs ..... 25 beds/10 swing

Long-Term Care

Nursing Facilities:
Weskota Manor, Wessington Springs ..... 40 beds

Assisted Living Centers:
None

Residential Living Centers:
None

Home Health Agencies:
Weskota Home Health, Wessington Springs

Medicare Certified Hospices:
Avera Hospice, Wessington Springs

See Technical Notes for more information.
Source: South Dakota Department of Health, Office of Data, Statistics, and Vital Records

Jones County

Demographic Information

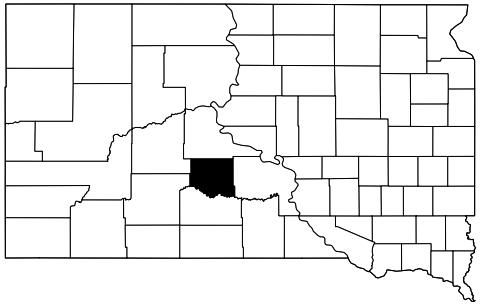

Jones County is located in western South Dakota and averages 1.2 persons per square mile.

2000 Population Information

Population	1,193
Percent White	95.8%
Percent American Indian	3.9%
Percent Age 65 or Over	18.2%
Percent Age 4 or Under	4.9%

Socioeconomic Indicators

Population Under 100% of Poverty	188
Percent of the Population	15.8%
Population Under 200% of Poverty	492
Percent of the Population	41.2%

[1]All rates based on population are calculated according to the 2000 U.S. Census.
[2]Data for mothers who used tobacco are self-reported.
[3]Teenage pregnancy rate is live births, fetal deaths, and abortions per 1,000 females age 15-17.
[4]All mortality rates except infant mortality are age-adjusted death rates per 100,000 population. Infant mortality is the number of infant (less than one year) deaths per 1,000 live births.

Health Status Indicators[1]
2005-2009

Natality

Percent Low Birth Weight Infants	8.6%
Percent of Mothers Receiving Care in 1st Trimester	78.3%
Percent of Mothers Who Used Tobacco While Pregnant[2]	11.6%
Births Less Than 37 Weeks of Gestation	14.3%
Average Age of Mother	27.6
Teenage Pregnancy Rate[3]	LNE

Mortality[4]

●ALL CAUSES	524.1
●Heart Disease	83.8
Acute Myocardial Infarction	LNE
Atherosclerotic Heart Disease	LNE
Heart Failure	LNE
Malignant Neoplasms (cancer)	161.7
Trachea, Bronchus, & Lung	50.7
Colon, Rectum, & Anus	LNE
Female Breast	LNE
Prostate	LNE
Pancreas	LNE
Leukemia	LNE
Non-Hodgkin's Lymphoma	LNE
Cerebrovascular Disease	50.0
Chronic Lower Respiratory Diseases	58.5
Accidents	LNE
Motor Vehicle Accidents	LNE
Alzheimer's Disease	LNE
Diabetes Mellitus	LNE
Influenza & Pneumonia	LNE
Intentional Self-Harm (suicide)	LNE
Chronic Liver Disease and Cirrhosis	LNE
Infant Mortality	LNE

●Denotes a health status indicator which is significantly lower than the state average.
○Denotes a health status indicator which is significantly higher than the state average.
LNE (Low Number of Events): is used because the rate or percent may be unreliable.

Health Care Resources

Federally Qualified Health Center:
Jones County Clinic, Murdo

Community Health Services

WIC Site:
609 Garfield Ave, Murdo

All Women Count!
Jones County Clinic, Murdo

Hospitals

None

Long-Term Care

Nursing Facilities:
None

Assisted Living Centers:
None

Residential Living Centers:
None

Home Health Agencies:
None

Medicare Certified Hospices:
None

See Technical Notes for more information.
Source: South Dakota Department of Health, Office of Data, Statistics, and Vital Records

Kingsbury County

Demographic Information

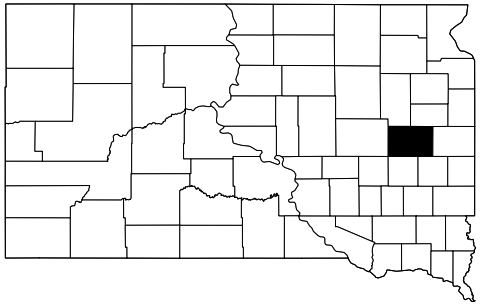

Kingsbury County is located in east central South Dakota and averages 6.9 persons per square mile.

2000 Population Information

Population	5,815
Percent White	98.5%
Percent American Indian	0.6%
Percent Age 65 or Over	24.2%
Percent Age 4 or Under	5.4%

Socioeconomic Indicators

Population Under 100% of Poverty	561
Percent of the Population	10.0%
Population Under 200% of Poverty	1,737
Percent of the Population	30.9%

[1]All rates based on population are calculated according to the 2000 U.S. Census.
[2]Data for mothers who used tobacco are self-reported.
[3]Teenage pregnancy rate is live births, fetal deaths, and abortions per 1,000 females age 15-17.
[4]All mortality rates except infant mortality are age-adjusted death rates per 100,000 population. Infant mortality is the number of infant (less than one year) deaths per 1,000 live births.

Health Status Indicators[1]
2005-2009

Natality

Percent Low Birth Weight Infants	4.7%
Percent of Mothers Receiving Care in 1st Trimester	76.6%
Percent of Mothers Who Used Tobacco While Pregnant[2]	16.8%
Births Less Than 37 Weeks of Gestation	6.7%
Average Age of Mother	27.4
●Teenage Pregnancy Rate[3]	5.4

Mortality[4]

●ALL CAUSES	711.8
Heart Disease	173.5
Acute Myocardial Infarction	64.0
●Atherosclerotic Heart Disease	40.5
Heart Failure	15.5
Malignant Neoplasms (cancer)	178.0
Trachea, Bronchus, & Lung	45.6
Colon, Rectum, & Anus	27.3
Female Breast	13.0
Prostate	22.3
Pancreas	20.0
Leukemia	7.8
Non-Hodgkin's Lymphoma	LNE
Cerebrovascular Disease	55.6
Chronic Lower Respiratory Diseases	34.5
Accidents	36.5
Motor Vehicle Accidents	LNE
Alzheimer's Disease	31.9
●Diabetes Mellitus	11.5
Influenza & Pneumonia	19.9
Intentional Self-Harm (suicide)	LNE
Chronic Liver Disease and Cirrhosis	LNE
Infant Mortality	LNE

●Denotes a health status indicator which is significantly lower than the state average.
○Denotes a health status indicator which is significantly higher than the state average.
LNE (Low Number of Events): is used because the rate or percent may be unreliable.

Health Care Resources

Federally Qualified Health Center:
Bell Medical Service, DeSmet
Lake Preston Clinic, Lake Preston

Rural Health Clinic:
Arlington Medical Clinic, Arlington

Community Health Services

WIC Site:
Kingsbury County Courthouse Annex, DeSmet

All Women Count!
Bell Medical Clinic, DeSmet
Lake Preston Clinic, Lake Preston

Hospitals

Critical Access Hospitals:
DeSmet Mem Hospital, DeSmet..... 17 beds/8 swing

Long-Term Care

Nursing Facilities:
Golden Living Center, Arlington..... 48 beds
Good Samaritan Society, DeSmet..... 43 beds
Kingsbury Memorial Manor, Lake Preston ..... 42 beds

Assisted Living Centers:
Good Samaritan Society, DeSmet..... 10 beds
Silver Plains Assisted Living, Lake Preston ..... 15 beds

Residential Living Centers:
None

Home Health Agencies:
Good Samaritan Home Health, DeSmet

Medicare Certified Hospices:
None

See Technical Notes for more information.
Source: South Dakota Department of Health, Office of Data, Statistics and Vital Records

Lake County

Demographic Information

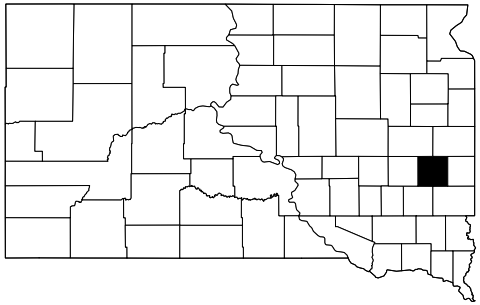

Lake County is located in the east central region of the state and averages 20.0 persons per square mile.

2000 Population Information

Population	11,276
Percent White	97.8%
Percent American Indian	0.9%
Percent Age 65 or Over	16.3%
Percent Age 4 or Under	5.5%

Socioeconomic Indicators

Population Under 100% of Poverty	1,024
Percent of the Population	9.7%
Population Under 200% of Poverty	3,005
Percent of the Population	28.5%

[1]All rates based on population are calculated according to the 2000 U.S. Census.
[2]Data for mothers who used tobacco are self-reported.
[3]Teenage pregnancy rate is live births, fetal deaths, and abortions per 1,000 females age 15-17.
[4]All mortality rates except infant mortality are age-adjusted death rates per 100,000 population. Infant mortality is the number of infant (less than one year) deaths per 1,000 live births.

Health Status Indicators[1]
2005-2009

Natality

Percent Low Birth Weight Infants	5.2%
○Percent of Mothers Receiving Care in 1st Trimester	77.8%
Percent of Mothers Who Used Tobacco While Pregnant[2]	21.3%
Births Less Than 37 Weeks of Gestation	7.7%
○Average Age of Mother	27.5
●Teenage Pregnancy Rate[3]	6.0

Mortality[4]

●ALL CAUSES	685.6
Heart Disease	175.3
Acute Myocardial Infarction	61.4
●Atherosclerotic Heart Disease	34.0
Heart Failure	LNE
●Malignant Neoplasms (cancer)	143.6
●Trachea, Bronchus, & Lung	35.9
●Colon, Rectum, & Anus	8.2
Female Breast	26.2
Prostate	19.8
Pancreas	8.6
Leukemia	12.3
Non-Hodgkin's Lymphoma	4.8
Cerebrovascular Disease	53.8
Chronic Lower Respiratory Diseases	59.2
●Accidents	26.9
Motor Vehicle Accidents	10.1
Alzheimer's Disease	44.0
Diabetes Mellitus	27.6
●Influenza & Pneumonia	11.1
Intentional Self-Harm (suicide)	9.2
Chronic Liver Disease and Cirrhosis	LNE
Infant Mortality	LNE

●Denotes a health status indicator which is significantly lower than the state average.
○Denotes a health status indicator which is significantly higher than the state average.
LNE (Low Number of Events): is used because the rate or percent may be unreliable.

Health Care Resources

Medicare Certified End Stage Renal Dialysis
Sanford Madison Dialysis, Madison

Community Health Services

Community Health Services, WIC & Family Planning: Lake County Courthouse, Madison

All Women Count!
Interlakes Medical Center, Madison
Northland Family Practice, Madison

Hospitals

Critical Access Hospital:
Madison Comm Hosp, Madison ..... 25 beds/15 swing

Long-Term Care

Nursing Facilities:
Bethel Lutheran Home, Madison ..... 59 beds
Golden Living Center, Madison ..... 57 beds

Assisted Living Centers:
Bethel Suites, Madison ..... 16 beds
Heritage Senior Living, Madison ..... 26 beds
Ramona ALC, Ramona ..... 16 beds

Residential Living Centers:
None

Home Health Agencies:
Madison Home Care, Madison

Medicare Certified Hospices:
Madison Hospital Hospice, Madison

See Technical Notes for more information.
Source: South Dakota Department of Health, Office of Data, Statistics, and Vital Records

Lawrence County

Demographic Information

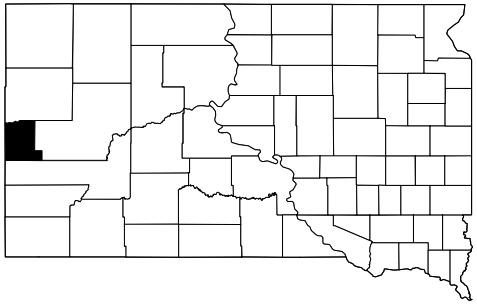

La[illegible]
and averages 27.3 persons per square mile.

2000 Population Information

Population 21,802
Percent White 95.8%
Percent American Indian 2.9%
Percent Age 65 or Over 14.6%
Percent Age 4 or Under 4.8%

Socioeconomic Indicators

Population Under 100% of Poverty 3,073
Percent of the Population 14.8%
Population Under 200% of Poverty 7,737
Percent of the Population 37.1%

[1]All rates based on population are calculated according to the 2000 U.S. Census.
[2]Data for mothers who used tobacco are self-reported.
[3]Teenage pregnancy rate is live births, fetal deaths, and abortions per 1,000 females age 15-17.
[4]All mortality rates except infant mortality are age-adjusted death rates per 100,000 population. Infant mortality is the number of infant (less than one year) deaths per 1,000 live births.

Health Status Indicators[1]
2005-2009

Natality

Percent Low Birth Weight Infants 7.1%
○Percent of Mothers Receiving Care in 1st Trimester 78.1%
○Percent of Mothers Who Used Tobacco While Pregnant[2] 21.7%
Births Less Than 37 Weeks of Gestation 7.9%
Average Age of Mother 26.7
●Teenage Pregnancy Rate[3] 11.4

Mortality[4]

ALL CAUSES 796.0
Heart Disease 187.3
○Acute Myocardial Infarction 90.5
●Atherosclerotic Heart Disease 38.8
Heart Failure 11.2
Malignant Neoplasms (cancer) 202.2
Trachea, Bronchus, & Lung 50.0
Colon, Rectum, & Anus 28.3
Female Breast 36.2
Prostate 26.6
Pancreas 9.6
Leukemia 4.4
Non-Hodgkin's Lymphoma 6.9
Cerebrovascular Disease 46.1
Chronic Lower Respiratory Diseases 57.2
Accidents 46.5
Motor Vehicle Accidents 21.6
Alzheimer's Disease 35.1
Diabetes Mellitus 22.9
Influenza & Pneumonia 14.1
Intentional Self-Harm (suicide) 16.9
Chronic Liver Disease and Cirrhosis 8.7
Infant Mortality 6.75

●Denotes a health status indicator which is significantly lower than the state average.
○Denotes a health status indicator which is significantly higher than the state average.
LNE (Low Number of Events): is used because the rate or percent may be unreliable.

Health Care Resources

Inpatient Chemical Dependency Facilities:
Timberline Treatment Center, Spearfish
Medicare Certified End Stage Renal Dialysis
Regional Dialysis Center, Spearfish

Community Health Services

Community Health Services, WIC & Family Planning: Pluma School, Deadwood
Community Health Services & WIC:
930 N 10th Street, Spearfish
Family Planning Clinics:
Family Health Education Services, Spearfish
All Women Count!
There are 7 All Women Count! sites in Lawrence County. For more information refer to page 242 in the Appendix.

Hospitals

Spearfish Regional Hosp, Spearfish ..... 40 beds/6 swing
Critical Access Hospital:
Lead-Deadwood Regional Hosp, Deadwood ..... 18 beds/9 swing
Specialized Hospital:
Spearfish Regional Surgery Center, Spearfish ..... 4 beds

Long-Term Care

Nursing Facilities:
Dorsett Regional Senior Care, Spearfish ..... 95 beds
Assisted Living Centers:
There are 8 assisted living centers in Lawrence County. For more information refer to page 242 in the Appendix.
Residential Living Centers:
There are 4 residential living centers in Lawrence County. For more information refer to page 242 in the Appendix.
Home Health Agencies:
Spearfish Regional Hospital Home Care, Spearfish
Medicare Certified Hospices:
Spearfish Regional Hospice of the Northern Hills, Spearfish

See Technical Notes for more information.
Source: South Dakota Department of Health, Office of Data, Statistics, and Vital Records

Lincoln County

Demographic Information

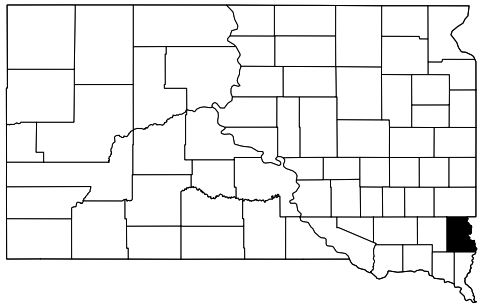

Lincoln County is located in southeastern South Dakota and averages 41.7 persons per square mile.

2000 Population Information

Population	24,131
Percent White	97.5%
Percent American Indian	0.8%
Percent Age 65 or Over	10.4%
Percent Age 4 or Under	8.0%

Socioeconomic Indicators

Population Under 100% of Poverty	1,053
Percent of the Population	4.4%
Population Under 200% of Poverty	4,263
Percent of the Population	17.9%

[1]All rates based on population are calculated according to the 2000 U.S. Census.
[2]Data for mothers who used tobacco are self-reported.
[3]Teenage pregnancy rate is live births, fetal deaths, and abortions per 1,000 females age 15-17.
[4]All mortality rates except infant mortality are age-adjusted death rates per 100,000 population. Infant mortality is the number of infant (less than one year) deaths per 1,000 live births.

Health Status Indicators[1]
2005-2009

Natality

Percent Low Birth Weight Infants	5.9%
○Percent of Mothers Receiving Care in 1st Trimester	78.7%
●Percent of Mothers Who Used Tobacco While Pregnant[2]	8.9%
Births Less Than 37 Weeks of Gestation	8.7%
○Average Age of Mother	28.5
●Teenage Pregnancy Rate[3]	12.7

Mortality[4]

○ALL CAUSES	900.5
Heart Disease	192.1
Acute Myocardial Infarction	75.1
Atherosclerotic Heart Disease	61.8
Heart Failure	7.5
○Malignant Neoplasms (cancer)	229.9
○Trachea, Bronchus, & Lung	73.0
Colon, Rectum, & Anus	15.1
Female Breast	36.8
Prostate	35.0
Pancreas	16.7
Leukemia	9.2
Non-Hodgkin's Lymphoma	5.3
Cerebrovascular Disease	51.4
Chronic Lower Respiratory Diseases	47.3
Accidents	44.5
Motor Vehicle Accidents	22.4
Alzheimer's Disease	47.6
Diabetes Mellitus	39.7
Influenza & Pneumonia	20.0
Intentional Self-Harm (suicide)	16.3
●Chronic Liver Disease and Cirrhosis	4.8
Infant Mortality	6.83

●Denotes a health status indicator which is significantly lower than the state average.
○Denotes a health status indicator which is significantly higher than the state average.
LNE (Low Number of Events): is used because the rate or percent may be unreliable.

Health Care Resources

Inpatient Chemical Dependency Facilities:
Keystone Treatment Center, Canton
Rural Health Clinic:
Lennox Area Medical Center, Lennox

Community Health Services

WIC Site:
723 East 5th Street, Canton
All Women Count!
Sanford Clinic-Canton Family Physicians, Canton
Avera Harrisburg Clinic, Harrisburg
Sanford Clinic, Harrisburg
Lennox Area Medical Center, Lennox
Avera Tea Clinic, Tea

Hospitals

Critical Access Hospital:
Canton-Inwood Memorial Hospital, Canton ..... 22 beds/9 swing
Specialized Hospitals:
Avera Heart Hospital of South Dakota, Sioux Falls ..... 55 beds

Long-Term Care

Nursing Facilities:
Canton Good Samaritan Cntr, Canton ..... 52 beds
Hudson Healthcare Center, Hudson ..... 36 beds
Good Samaritan Society, Lennox ..... 58 beds
Assisted Living Centers:
There are 6 assisted living centers in Lincoln County.
For more information refer to page 242 in the Appendix.
Residential Living Centers:
Hilda's Heritage Home, Lennox ..... 8 beds
McClung Adult Care Services, Canton ..... 3 beds
Trail Ridge Retirement Comm, Sioux Falls ..... 112 beds
Home Health Agencies:
Universal Pediatric Services, Sioux Falls
Medicare Certified Hospices:
Compassionate Care Hospice, Sioux Falls

See Technical Notes for more information.
Source: South Dakota Department of Health, Office of Data, Statistics, and Vital Records.

Lyman County

Demographic Information

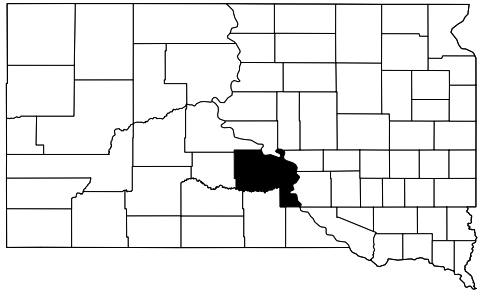

Lyman County is located in central South Dakota and averages 2.4 persons per square mile.

2000 Population Information

Population	3,895
Percent White	64.7%
Percent American Indian	34.7%
Percent Age 65 or Over	13.6%
Percent Age 4 or Under	8.6%

Socioeconomic Indicators

Population Under 100% of Poverty	941
Percent of the Population	24.3%
Population Under 200% of Poverty	1,916
Percent of the Population	49.4%

[1]All rates based on population are calculated according to the 2000 U.S. Census.
[2]Data for mothers who used tobacco are self-reported.
[3]Teenage pregnancy rate is live births, fetal deaths, and abortions per 1,000 females age 15-17.
[4]All mortality rates except infant mortality are age-adjusted death rates per 100,000 population. Infant mortality is the number of infant (less than one year) deaths per 1,000 live births.

Health Status Indicators[1]
2005-2009

Natality

Percent Low Birth Weight Infants	5.6%
●Percent of Mothers Receiving Care in 1st Trimester	57.0%
Percent of Mothers Who Used Tobacco While Pregnant[2]	24.7%
Births Less Than 37 Weeks of Gestation	8.3%
●Average Age of Mother	25.9
Teenage Pregnancy Rate[3]	26.3

Mortality[4]

ALL CAUSES	694.2
●Heart Disease	131.2
Acute Myocardial Infarction	75.0
●Atherosclerotic Heart Disease	31.9
Heart Failure	LNE
Malignant Neoplasms (cancer)	143.7
Trachea, Bronchus, & Lung	89.4
Colon, Rectum, & Anus	LNE
Female Breast	LNE
Prostate	LNE
Pancreas	LNE
Leukemia	LNE
Non-Hodgkin's Lymphoma	LNE
Cerebrovascular Disease	30.6
Chronic Lower Respiratory Diseases	34.7
○Accidents	108.6
○Motor Vehicle Accidents	59.1
Alzheimer's Disease	24.1
Diabetes Mellitus	LNE
Influenza & Pneumonia	LNE
Intentional Self-Harm (suicide)	LNE
Chronic Liver Disease and Cirrhosis	LNE
Infant Mortality	LNE

●Denotes a health status indicator which is significantly lower than the state average.
○Denotes a health status indicator which is significantly higher than the state average.
LNE (Low Number of Events): is used because the rate or percent may be unreliable.

Health Care Resources

Rural Health Clinic:
Stanley-Jones Memorial Clinic, Presho

Community Health Services

Community Health Services & WIC:
Lyman County Courthouse, Kennebec

WIC Site:
187 Oyate Circle, Lower Brule

All Women Count!
Sanford Clinic, Kennebec
Lower Brule IHS Clinic, Lower Brule
Stanley-Jones Memorial Clinic, Presho

Hospitals

None

Long-Term Care

Nursing Facilities:
None

Assisted Living Centers:
None

Residential Living Centers:
New Life Boarding Home, Presho ..... 8 beds

Home Health Agencies:
None

Medicare Certified Hospices:
None

See Technical Notes for more information.
Source: South Dakota Department of Health, Office of Data, Statistics, and Vital Records

McCook County

Demographic Information

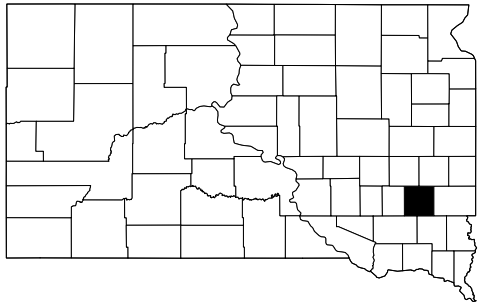

McCook County is located in eastern South Dakota and averages 10.2 persons per square mile.

2000 Population Information

Population	5,832
Percent White	98.9%
Percent American Indian	0.6%
Percent Age 65 or Over	19.5%
Percent Age 4 or Under	6.7%

Socioeconomic Indicators

Population Under 100% of Poverty	458
Percent of the Population	8.1%
Population Under 200% of Poverty	1,724
Percent of the Population	30.4%

[1]All rates based on population are calculated according to the 2000 U.S. Census.
[2]Data for mothers who used tobacco are self-reported.
[3]Teenage pregnancy rate is live births, fetal deaths, and abortions per 1,000 females age 15-17.
[4]All mortality rates except infant mortality are age-adjusted death rates per 100,000 population. Infant mortality is the number of infant (less than one year) deaths per 1,000 live births.

Health Status Indicators[1]
2005-2009

Natality

Percent Low Birth Weight Infants	5.7%
Percent of Mothers Receiving Care in 1st Trimester	74.0%
●Percent of Mothers Who Used Tobacco While Pregnant[2]	10.5%
Births Less Than 37 Weeks of Gestation	8.8%
○Average Age of Mother	28.4
Teenage Pregnancy Rate[3]	LNE

Mortality[4]

ALL CAUSES	773.8
Heart Disease	192.6
Acute Myocardial Infarction	61.2
Atherosclerotic Heart Disease	80.6
Heart Failure	7.1
Malignant Neoplasms (cancer)	183.0
Trachea, Bronchus, & Lung	47.6
●Colon, Rectum, & Anus	6.5
Female Breast	LNE
Prostate	19.8
Pancreas	LNE
Leukemia	12.7
Non-Hodgkin's Lymphoma	LNE
Cerebrovascular Disease	42.7
Chronic Lower Respiratory Diseases	61.4
Accidents	44.3
Motor Vehicle Accidents	29.2
Alzheimer's Disease	49.5
●Diabetes Mellitus	9.1
Influenza & Pneumonia	18.8
Intentional Self-Harm (suicide)	LNE
Chronic Liver Disease and Cirrhosis	LNE
Infant Mortality	LNE

●Denotes a health status indicator which is significantly lower than the state average.
○Denotes a health status indicator which is significantly higher than the state average.
LNE (Low Number of Events): is used because the rate or percent may be unreliable.

Health Care Resources

Rural Health Clinic:
Avera Salem Family Medical Clinic, Salem
McGreevy Clinic, Salem
Rural Medical Clinics, Bridgewater

Community Health Services

Community Health Services & WIC:
McCook County Courthouse, Salem

All Women Count!
Rural Medical Clinic, Bridgewater
Avera Salem Family Medical Clinic, Salem
McGreevy Clinic, Salem

Hospitals

None

Long-Term Care

Nursing Facilities:

Diamond Care Center, Bridgewater	35 beds
Good Samaritan Society, Canistota	46 beds
Golden Living Center, Salem	59 beds

Assisted Living Centers:

Grandview, Bridgewater	14 beds
Good Samaritan Society, Canistota	12 beds
Leisure Living, Salem	10 beds

Residential Living Centers:

Leisure Living Apartments, Salem	20 beds

Home Health Agencies:
State Home Care Services, Salem

Medicare Certified Hospices:
None

See Technical Notes for more information.
Source: South Dakota Department of Health, Office of Data, Statistics, and Vital Records

McPherson County

Demographic Information

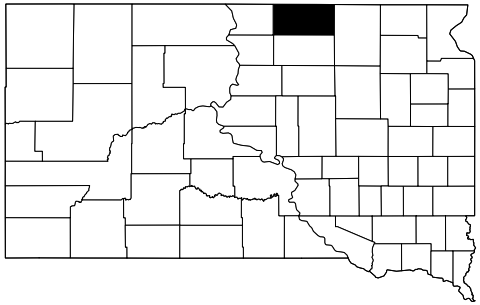

McPherson County is located in the north central region of the state and averages 2.6 persons per square mile.

2000 Population Information

Population	2,904
Percent White	99.3%
Percent American Indian	0.4%
Percent Age 65 or Over	29.6%
Percent Age 4 or Under	5.5%

Socioeconomic Indicators

Population Under 100% of Poverty	640
Percent of the Population	22.6%
Population Under 200% of Poverty	1,446
Percent of the Population	51.1%

[1]All rates based on population are calculated according to the 2000 U.S. Census.
[2]Data for mothers who used tobacco are self-reported.
[3]Teenage pregnancy rate is live births, fetal deaths, and abortions per 1,000 females age 15-17.
[4]All mortality rates except infant mortality are age-adjusted death rates per 100,000 population. Infant mortality is the number of infant (less than one year) deaths per 1,000 live births.

Health Status Indicators[1]
2005-2009

Natality

Percent Low Birth Weight Infants	10.6%
Percent of Mothers Receiving Care in 1st Trimester	63.0%
Percent of Mothers Who Used Tobacco While Pregnant[2]	12.4%
Births Less Than 37 Weeks of Gestation	8.5%
○Average Age of Mother	30.0
Teenage Pregnancy Rate[3]	LNE

Mortality[4]

●ALL CAUSES	565.1
Heart Disease	204.3
Acute Myocardial Infarction	65.7
Atherosclerotic Heart Disease	81.6
Heart Failure	LNE
●Malignant Neoplasms (cancer)	71.2
●Trachea, Bronchus, & Lung	15.4
Colon, Rectum, & Anus	LNE
Female Breast	LNE
Prostate	LNE
Pancreas	LNE
Leukemia	LNE
Non-Hodgkin's Lymphoma	LNE
Cerebrovascular Disease	59.3
●Chronic Lower Respiratory Diseases	19.2
Accidents	51.7
Motor Vehicle Accidents	37.0
●Alzheimer's Disease	19.3
Diabetes Mellitus	16.7
Influenza & Pneumonia	LNE
Intentional Self-Harm (suicide)	LNE
Chronic Liver Disease and Cirrhosis	LNE
Infant Mortality	LNE

●Denotes a health status indicator which is significantly lower than the state average.
○Denotes a health status indicator which is significantly higher than the state average.
LNE (Low Number of Events): is used because the rate or percent may be unreliable.

Health Care Resources

Community Health Services

Community Health Services/PHA & WIC:
Eureka Community Hospital, Eureka
McPherson County Courthouse, Leola

All Women Count!
Alandy Clinic, Eureka
Eureka Medical Clinic, Eureka

Hospitals

Critical Access Hospital:
Eureka Comm. Health Services ..... 6 beds/6 swing

Long-Term Care

Nursing Facilities:
Avera Eureka Health Care Center, Eureka ..... 55 beds

Assisted Living Centers:
Eureka Community Health Services, Eureka ..... 10 beds
Avera Eureka Health Care Center AL, Eureka ..... 4 beds

Residential Living Centers:
None

Home Health Agencies:
Eureka Home Health Agency, Eureka

Medicare Certified Hospices:
None

See Technical Notes for more information.
Source: South Dakota Department of Health, Office of Data, Statistics, and Vital Records

Marshall County

Demographic Information

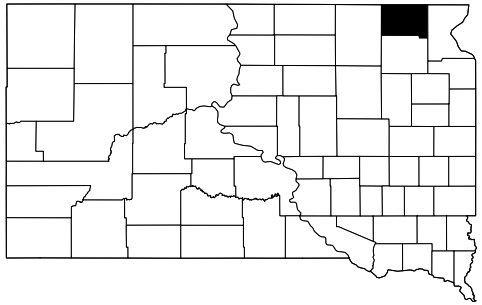

Marshall County is located in the northeastern part of the state and averages 5.5 persons per square mile.

2000 Population Information

Population	4,576
Percent White	92.6%
Percent American Indian	6.8%
Percent Age 65 or Over	21.3%
Percent Age 4 or Under	5.9%

Socioeconomic Indicators

Population Under 100% of Poverty	621
Percent of the Population	13.9%
Population Under 200% of Poverty	1,741
Percent of the Population	38.9%

[1]All rates based on population are calculated according to the 2000 U.S. Census.
[2]Data for mothers who used tobacco are self-reported.
[3]Teenage pregnancy rate is live births, fetal deaths, and abortions per 1,000 females age 15-17.
[4]All mortality rates except infant mortality are age-adjusted death rates per 100,000 population. Infant mortality is the number of infant (less than one year) deaths per 1,000 live births.

Health Status Indicators[1]
2005-2009

Natality

Percent Low Birth Weight Infants	6.1%
Percent of Mothers Receiving Care in 1st Trimester	62.7%
Percent of Mothers Who Used Tobacco While Pregnant[2]	18.5%
Births Less Than 37 Weeks of Gestation	6.9%
Average Age of Mother	26.7
Teenage Pregnancy Rate[3]	14.9

Mortality[4]

●ALL CAUSES	663.3
Heart Disease	150.2
Acute Myocardial Infarction	74.4
●Atherosclerotic Heart Disease	31.0
Heart Failure	LNE
●Malignant Neoplasms (cancer)	141.7
Trachea, Bronchus, & Lung	41.9
Colon, Rectum, & Anus	18.2
Female Breast	26.1
Prostate	LNE
Pancreas	LNE
Leukemia	LNE
Non-Hodgkin's Lymphoma	LNE
Cerebrovascular Disease	61.9
Chronic Lower Respiratory Diseases	57.7
Accidents	33.0
Motor Vehicle Accidents	24.0
Alzheimer's Disease	30.6
Diabetes Mellitus	21.0
Influenza & Pneumonia	21.9
Intentional Self-Harm (suicide)	LNE
Chronic Liver Disease and Cirrhosis	LNE
Infant Mortality	LNE

●Denotes a health status indicator which is significantly lower than the state average.
○Denotes a health status indicator which is significantly higher than the state average.
LNE (Low Number of Events): is used because the rate or percent may be unreliable.

Health Care Resources

Community Health Services

Community Health Services & WIC:
Community Building, Britton

All Women Count!
Avera Marshall County Clinic, Britton

Hospitals

Critical Access Hospital:
Marshall County Healthcare Center, Britton..... 20 beds/10 swing

Long-Term Care

Nursing Facilities:
Wheatcrest Hills, Britton ..... 63 beds

Assisted Living Centers:
Spruce Court, Britton..... 28 beds

Residential Living Centers:
None

Home Health Agencies:
Marshall County Healthcare Center Home Health, Britton

Medicare Certified Hospices:
None

See Technical Notes for more information.
Source: South Dakota Department of Health, Office of Data, Statistics, and Vital Records

Meade County

Demographic Information

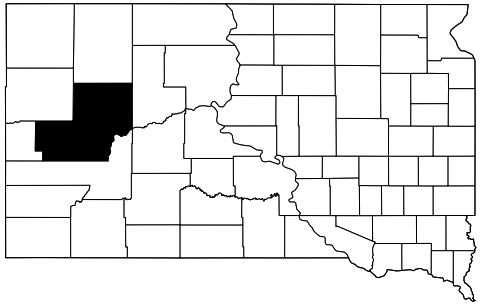

Meade County is located in west central South Dakota and averages 7.0 persons per square mile.

2000 Population Information

Population	24,253
Percent White	92.7%
Percent American Indian	3.4%
Percent Age 65 or Over	10.4%
Percent Age 4 or Under	7.7%

Socioeconomic Indicators

Population Under 100% of Poverty	2,195
Percent of the Population	9.4%
Population Under 200% of Poverty	7,681
Percent of the Population	32.9%

[1]All rates based on population are calculated according to the 2000 U.S. Census.
[2]Data for mothers who used tobacco are self-reported.
[3]Teenage pregnancy rate is live births, fetal deaths, and abortions per 1,000 females age 15-17.
[4]All mortality rates except infant mortality are age-adjusted death rates per 100,000 population. Infant mortality is the number of infant (less than one year) deaths per 1,000 live births.

Health Status Indicators[1]
2005-2009

Natality

Percent Low Birth Weight Infants	7.2%
○Percent of Mothers Receiving Care in 1st Trimester	77.6%
Percent of Mothers Who Used Tobacco While Pregnant[2]	16.8%
Births Less Than 37 Weeks of Gestation	8.7%
Average Age of Mother	26.5
Teenage Pregnancy Rate[3]	15.5

Mortality[4]

○ALL CAUSES	1031.4
○Heart Disease	243.7
○Acute Myocardial Infarction	88.1
○Atherosclerotic Heart Disease	86.4
Heart Failure	10.9
○Malignant Neoplasms (cancer)	243.3
Trachea, Bronchus, & Lung	69.4
Colon, Rectum, & Anus	15.2
Female Breast	37.5
Prostate	35.4
Pancreas	19.2
Leukemia	7.1
Non-Hodgkin's Lymphoma	12.8
Cerebrovascular Disease	56.4
○Chronic Lower Respiratory Diseases	76.2
○Accidents	76.4
○Motor Vehicle Accidents	35.3
Alzheimer's Disease	37.1
Diabetes Mellitus	34.2
Influenza & Pneumonia	24.3
Intentional Self-Harm (suicide)	21.7
Chronic Liver Disease and Cirrhosis	15.6
Infant Mortality	8.33

●Denotes a health status indicator which is significantly lower than the state average.
○Denotes a health status indicator which is significantly higher than the state average.
LNE (Low Number of Events): is used because the rate or percent may be unreliable.

Health Care Resources

Federally Qualified Health Center:
Faith Health Center, Faith

Inpatient Chemical Dependency Facilties:
Black Hills Recovery Center, Black Hawk

Community Health Services

Community Health Services, WIC & Family Planning: 2nd Ave West, Faith
Community Health Services & WIC:
Meade County Courthouse, Sturgis
All Women Count!
Prairie Community Health, Faith
Black Hills Family Practice, Sturgis
Dakota Hills Family Practice, Sturgis
Massa Berry Clinic, Sturgis
Queen City Medical Sturgis

Hospitals

Veterans' Administration:
VA Black Hills Health Care System, Ft. Meade

Critical Access Hospital:
Sturgis Regional Hospital, Sturgis..... 25 beds/10 swing

Long-Term Care

Nursing Facilities:
Sturgis Regional Senior Care..... 84 beds
Assisted Living Centers:
Dakota Hills ALC, Sturgis..... 10 beds
Foothills Assisted Living, Sturgis..... 16 beds
Key City Retirement Home, Sturgis ..... 15 beds
Residential Living Centers:
Our House, Sturgis ..... 6 beds
Home Health Agencies:
None
Medicare Certified Hospices:
None

See Technical Notes for more information.
Source: South Dakota Department of Health, Office of Data, Statistics, and Vital Records

Mellette County

Demographic Information

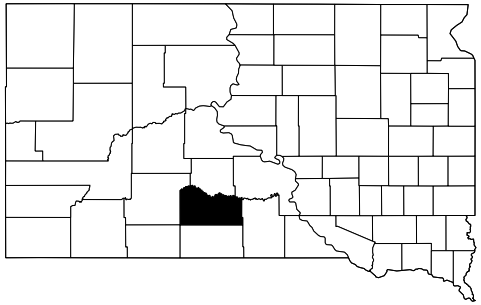

Mellette County is located in the south central region of the state and averages 1.6 persons per square mile.

2000 Population Information

Population	2,083
Percent White	44.7%
Percent American Indian	54.9%
Percent Age 65 or Over	13.2%
Percent Age 4 or Under	9.0%

Socioeconomic Indicators

Population Under 100% of Poverty	724
Percent of the Population	35.8%
Population Under 200% of Poverty	1,249
Percent of the Population	61.8%

[1]All rates based on population are calculated according to the 2000 U.S. Census.
[2]Data for mothers who used tobacco are self-reported.
[3]Teenage pregnancy rate is live births, fetal deaths, and abortions per 1,000 females age 15-17.
[4]All mortality rates except infant mortality are age-adjusted death rates per 100,000 population. Infant mortality is the number of infant (less than one year) deaths per 1,000 live births.

Health Status Indicators[1]
2005-2009

Natality

Percent Low Birth Weight Infants	7.2%
●Percent of Mothers Receiving Care in 1st Trimester	45.5%
Percent of Mothers Who Used Tobacco While Pregnant[2]	22.5%
Births Less Than 37 Weeks of Gestation	12.2%
●Average Age of Mother	24.1
○Teenage Pregnancy Rate[3]	70.4

Mortality[4]

○ALL CAUSES	1061.9
Heart Disease	188.8
Acute Myocardial Infarction	118.6
Atherosclerotic Heart Disease	LNE
Heart Failure	LNE
Malignant Neoplasms (cancer)	210.3
Trachea, Bronchus, & Lung	62.2
Colon, Rectum, & Anus	LNE
Female Breast	94.7
Prostate	LNE
Pancreas	LNE
Leukemia	LNE
Non-Hodgkin's Lymphoma	LNE
Cerebrovascular Disease	LNE
Chronic Lower Respiratory Diseases	87.8
○Accidents	190.7
○Motor Vehicle Accidents	111.3
Alzheimer's Disease	LNE
Diabetes Mellitus	37.7
Influenza & Pneumonia	LNE
Intentional Self-Harm (suicide)	LNE
○Chronic Liver Disease and Cirrhosis	32.7
Infant Mortality	LNE

●Denotes a health status indicator which is significantly lower than the state average.
○Denotes a health status indicator which is significantly higher than the state average.
LNE (Low Number of Events): is used because the rate or percent may be unreliable.

Health Care Resources

Federally Qualified Health Center:
Mellette County Healthcare, White River

Community Health Services

WIC Services are provided by Stanley County Public Health Services office.

All Women Count!
Mellette County Health Clinic, White River

Hospitals

None

Long-Term Care

Nursing Facilities:
White River Health Care Center, White River ..... 50 beds

Assisted Living Centers:
None

Residential Living Centers:
None

Home Health Agencies:
None

Medicare Certified Hospices:
None

See Technical Notes for more information.
Source: South Dakota Department of Health, Office of Data, Statistics, and Vital Records

Miner County

Demographic Information

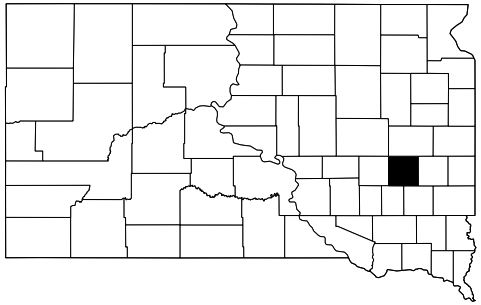

Miner County is a located in the east central region of the state and averages 5.1 persons per square mile.

2000 Population Information

Population 2,884
Percent White 98.8%
Percent American Indian 0.4%
Percent Age 65 or Over 23.9%
Percent Age 4 or Under 5.1%

Socioeconomic Indicators

Population Under 100% of Poverty 334
Percent of the Population 11.8%
Population Under 200% of Poverty 1,058
Percent of the Population 37.4%

[1]All rates based on population are calculated according to the 2000 U.S. Census.
[2]Data for mothers who used tobacco are self-reported.
[3]Teenage pregnancy rate is live births, fetal deaths, and abortions per 1,000 females age 15-17.
[4]All mortality rates except infant mortality are age-adjusted death rates per 100,000 population. Infant mortality is the number of infant (less than one year) deaths per 1,000 live births.

Health Status Indicators[1]
2005-2009

Natality

Percent Low Birth Weight Infants ..... LNE
Percent of Mothers Receiving
Care in 1st Trimester 73.6%
●Percent of Mothers Who
Used Tobacco While Pregnant[2] 12.1%
●Births Less Than 37 Weeks of Gestation 4.9%
○Average Age of Mother 28.6
Teenage Pregnancy Rate[3] ..... LNE

Mortality[4]

●ALL CAUSES 627.0
●Heart Disease 143.3
●Acute Myocardial Infarction 29.8
●Atherosclerotic Heart Disease 31.3
Heart Failure ..... LNE
Malignant Neoplasms (cancer) 179.0
Trachea, Bronchus, & Lung 67.4
Colon, Rectum, & Anus 19.5
Female Breast 27.5
Prostate 29.5
Pancreas ..... LNE
Leukemia ..... LNE
Non-Hodgkin's Lymphoma ..... LNE
Cerebrovascular Disease 33.7
Chronic Lower Respiratory Diseases 44.5
Accidents 40.4
Motor Vehicle Accidents 20.6
Alzheimer's Disease 40.5
Diabetes Mellitus ..... LNE
Influenza & Pneumonia 13.2
Intentional Self-Harm (suicide) ..... LNE
Chronic Liver Disease and Cirrhosis ..... LNE
Infant Mortality ..... LNE

●Denotes a health status indicator which is significantly lower than the state average.
○Denotes a health status indicator which is significantly higher than the state average.
LNE (Low Number of Events): is used because the rate or percent may be unreliable.

Health Care Resources

Federally Qualified Health Center:
Howard Clinic, Howard

Rural Health Clinic:
Avera St. Joseph Clinic, Howard

Community Health Services

Community Health Services, WIC & Family Planning: Miner County Courthouse, Howard

All Women Count!
Howard Community Horizon Health Care, Howard
Avera St. Joseph Clinic, Howard

Hospitals

None

Long-Term Care

Nursing Facilities:
Good Samaritan Society, Howard ..... 59 beds

Assisted Living Centers:
Good Samaritan Society, Howard ..... 9 beds
Whispering Winds Assisted Living, Howard ..... 23 beds

Residential Living Centers:
None

Home Health Agencies:
None

Medicare Certified Hospices:
None

See Technical Notes for more information.
Source: South Dakota Department of Health, Office of Data, Statistics, and Vital Records

Minnehaha County

Demographic Information

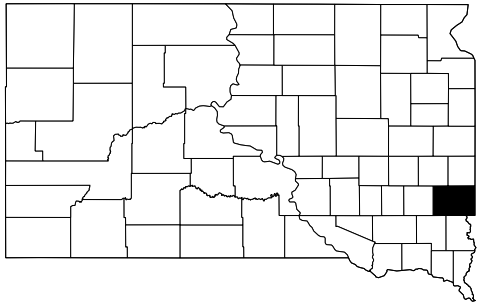

Minnehaha County is located in southeastern South Dakota and averages 183.1 persons per square mile.

2000 Population Information

Population	148,281
Percent White	93.0%
Percent American Indian	2.3%
Percent Age 65 or Over	11.0%
Percent Age 4 or Under	7.3%

Socioeconomic Indicators

Population Under 100% of Poverty	10,790
Percent of the Population	7.5%
Population Under 200% of Poverty	30,666
Percent of the Population	21.4%

[1]All rates based on population are calculated according to the 2000 U.S. Census.
[2]Data for mothers who used tobacco are self-reported.
[3]Teenage pregnancy rate is live births, fetal deaths, and abortions per 1,000 females age 15-17.
[4]All mortality rates except infant mortality are age-adjusted death rates per 100,000 population. Infant mortality is the number of infant (less than one year) deaths per 1,000 live births.

Health Status Indicators[1]
2005-2009

Natality

Percent Low Birth Weight Infants	7.0%
Percent of Mothers Receiving Care in 1st Trimester	69.6%
Percent of Mothers Who Used Tobacco While Pregnant[2]	17.7%
Births Less Than 37 Weeks of Gestation	9.6%
○Average Age of Mother	27.4
○Teenage Pregnancy Rate[3]	23.1

Mortality[4]

○ALL CAUSES	867.6
Heart Disease	195.1
●Acute Myocardial Infarction	35.2
○Atherosclerotic Heart Disease	100.1
●Heart Failure	5.4
○Malignant Neoplasms (cancer)	220.7
Trachea, Bronchus, & Lung	63.6
Colon, Rectum, & Anus	22.0
Female Breast	24.2
Prostate	23.8
Pancreas	14.8
Leukemia	9.3
Non-Hodgkin's Lymphoma	8.5
Cerebrovascular Disease	51.1
○Chronic Lower Respiratory Diseases	64.5
●Accidents	40.3
●Motor Vehicle Accidents	12.6
○Alzheimer's Disease	46.7
●Diabetes Mellitus	18.4
Influenza & Pneumonia	19.4
Intentional Self-Harm (suicide)	14.3
Chronic Liver Disease and Cirrhosis	10.8
Infant Mortality	7.45

●Denotes a health status indicator which is significantly lower than the state average.
○Denotes a health status indicator which is significantly higher than the state average.
LNE (Low Number of Events): is used because the rate or percent may be unreliable.

Health Care Resources

Ambulatory Surgery Center
Jones Eye Clinic, Sioux Falls
Ophthalmology LTD Eye Surgery Center, Sioux Falls
Prairie States Surgical Center, Sioux Falls
Disease Intervention Office:
1200 North West Ave, Sioux Falls
Federally Qualified Health Center:
Sioux River Valley Comm. Hlth. Ctr., Sioux Falls
SD Urban Indian Health, Sioux Falls
Inpatient Chemical Dependency Facilities
Volunteers of America, Dakotas-Heelser Adolescent Treatment Center, Sioux Falls
Medicare Certified End Stage Renal Dialysis
Sanford USD Medical Center Dialysis, Sioux Falls
Sioux Falls Community Dialysis Unit, Sioux Falls

Community Health Services

Community Health Services, WIC, and Bright Start Home Visitation Program:
1200 North West Ave, Sioux Falls
Family Planning Clinics:
Sanford Health Downtown Women's Health, Sioux Falls
Urban Indian Health, Sioux Falls
All Women Count!
There are 33 All Women Count! sites in Minnehaha County. For more information refer to pages 242-243 in the Appendix.
Children's Special Health Services:
Sanford Health, Sioux Falls

Hospitals

There are 7 hospitals in Minnehaha County. For more information refer to pages 242-243 in the Appendix.

Long-Term Care/Home Health Agencies

There are 48 long-term care facilities and home health agencies in Minnehaha County. For more information refer to pages 242-243 in the Appendix.

See Technical Notes for more information.
Source: South Dakota Department of Health, Office of Data, Statistics, and Vital Records

Moody County

Demographic Information

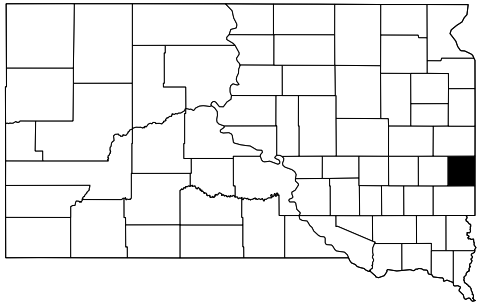

Moody County is located on the Minnesota border and averages 12.7 persons per square mile.

2000 Population Information

Population 6,595
Percent White 84.9%
Percent American Indian 13.8%
Percent Age 65 or Over 14.9%
Percent Age 4 or Under 6.2%

Socioeconomic Indicators

Population Under 100% of Poverty 623
Percent of the Population 9.6%
Population Under 200% of Poverty 1,933
Percent of the Population 29.6%

[1]All rates based on population are calculated according to the 2000 U.S. Census.
[2]Data for mothers who used tobacco are self-reported.
[3]Teenage pregnancy rate is live births, fetal deaths, and abortions per 1,000 females age 15-17.
[4]All mortality rates except infant mortality are age-adjusted death rates per 100,000 population. Infant mortality is the number of infant (less than one year) deaths per 1,000 live births.

Health Status Indicators[1]
2005-2009

Natality

Percent Low Birth Weight Infants 6.8%
Percent of Mothers Receiving
Care in 1st Trimester 64.0%
Percent of Mothers Who
Used Tobacco While Pregnant[2] 20.1%
Births Less Than 37 Weeks of Gestation 8.7%
Average Age of Mother 27.0
●Teenage Pregnancy Rate[3] 11.1

Mortality[4]

●ALL CAUSES 695.2
Heart Disease 233.7
●Acute Myocardial Infarction 35.4
Atherosclerotic Heart Disease 71.3
Heart Failure ..... LNE
Malignant Neoplasms (cancer) 158.8
Trachea, Bronchus, & Lung 45.5
Colon, Rectum, & Anus 24.0
Female Breast 21.7
Prostate 24.7
Pancreas 14.4
Leukemia ..... LNE
Non-Hodgkin's Lymphoma ..... LNE
Cerebrovascular Disease 41.2
Chronic Lower Respiratory Diseases 32.0
Accidents 51.0
Motor Vehicle Accidents 27.3
Alzheimer's Disease 43.7
Diabetes Mellitus 18.7
Influenza & Pneumonia ..... LNE
Intentional Self-Harm (suicide) ..... LNE
Chronic Liver Disease and Cirrhosis ..... LNE
Infant Mortality ..... LNE

●Denotes a health status indicator which is significantly lower than the state average.
○Denotes a health status indicator which is significantly higher than the state average.
LNE (Low Number of Events): is used because the rate or percent may be unreliable.

Health Care Resources

Rural Health Clinic:
Flandreau Medical Clinic Avera, Flandreau

Community Health Services

Community Health Services/PHA, WIC & Family Planning: 309 N Prairie Street, Flandreau

All Women Count!
Flandreau Medical Clinic, Flandreau
Tribal Health Clinic, Flandreau
Avera Colome Family Clinic, Colome

Hospitals

Critical Access Hospital:
Flandreau Medical Center/Avera Health
Flandreau ..... 18 beds/8 swing

Long-Term Care

Nursing Facilities:
Riverview Manor, Flandreau ..... 60 beds

Assisted Living Centers:
Greenleaf Assisted Living, Flandreau ..... 16 beds
Riverview Health Services, Flandreau ..... 4 beds
Trent Assisted Living Center, Trent ..... 16 beds

Residential Living Centers:
None

Home Health Agencies:
Flandreau Home Care/Avera Health, Flandreau
Riverview Home Health, Flandreau

Medicare Certified Hospices:
None

See Technical Notes for more information.
Source: South Dakota Department of Health, Office of Data, Statistics, and Vital Records

Pennington County

Demographic Information

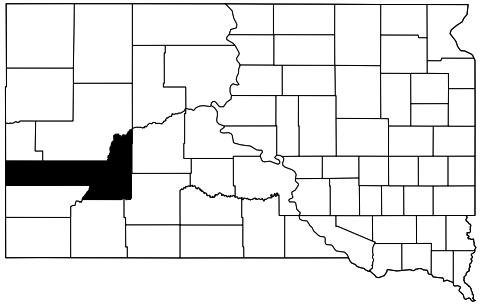

Pennington County is located on the Wyoming border and averages 31.9 persons per square mile.

2000 Population Information

Population	88,565
Percent White	86.7%
Percent American Indian	9.9%
Percent Age 65 or Over	11.8%
Percent Age 4 or Under	7.1%

Socioeconomic Indicators

Population Under 100% of Poverty	9,967
Percent of the Population	11.5%
Population Under 200% of Poverty	25,914
Percent of the Population	30.0%

[1]All rates based on population are calculated according to the 2000 U.S. Census.
[2]Data for mothers who used tobacco are self-reported.
[3]Teenage pregnancy rate is live births, fetal deaths, and abortions per 1,000 females age 15-17.
[4]All mortality rates except infant mortality are age-adjusted death rates per 100,000 population. Infant mortality is the number of infant (less than one year) deaths per 1,000 live births.

Health Status Indicators[1]
2005-2009

Natality

Percent Low Birth Weight Infants	7.0%
○Percent of Mothers Receiving Care in 1st Trimester	73.4%
○Percent of Mothers Who Used Tobacco While Pregnant[2]	21.0%
Births Less Than 37 Weeks of Gestation	8.2%
●Average Age of Mother	26.1
○Teenage Pregnancy Rate[3]	23.7

Mortality[4]

ALL CAUSES	817.0
Heart Disease	187.9
Acute Myocardial Infarction	71.9
Atherosclerotic Heart Disease	52.3
Heart Failure	8.9
Malignant Neoplasms (cancer)	203.5
Trachea, Bronchus, & Lung	54.9
Colon, Rectum, & Anus	17.1
Female Breast	28.9
Prostate	33.0
Pancreas	12.1
Leukemia	7.6
Non-Hodgkin's Lymphoma	8.9
Cerebrovascular Disease	39.4
Chronic Lower Respiratory Diseases	58.5
Accidents	40.8
●Motor Vehicle Accidents	11.9
○Alzheimer 's disease	45.3
●Diabetes Mellitus	20.5
Influenza & Pneumonia	19.7
Intentional Self-Harm (suicide)	19.9
Chronic Liver Disease and Cirrhosis	8.9
Infant Mortality	5.33

●Denotes a health status indicator which is significantly lower than the state average.
○Denotes a health status indicator which is significantly higher than the state average.
LNE (Low Number of Events): is used because the rate or percent may be unreliable.

Health Care Resources

Ambulatory Surgery Center
There are 5 ambulatory surgery centers in Pennington County. For more information refer to pages 243-244 in the Appendix.
Disease Intervention Office:
909 E St. Patrick STE 7, Rapid City
Federally Qualified Health Center:
Community Health of the Black Hills, Rapid City
Rapid City Community Health Center, Rapid City
Inpatient Chemical Dependency Facilities
Full Circle Women's Program, Rapid City
Wellspring, Inc-Chemical Depdency Trt Ctr, Rapid City
Medicare Certified End Stage Renal Dialysis
Regional Dialysis Center, Rapid City
Rural Health Clinic:
Hill City Medical Clinic, Hill City
Wall Health Services Inc, Wall

Community Health Services

Community Health Services, WIC and Bright Start Home Visitation Program:
Department of Health, Rapid City
Community Health Services, WIC & Family Planning: 243 Deerfield Rd, Hill City
Family Planning Clinics:
Community Health Center of the Black Hills, Rapid City
WIC Sites:
Ellsworth Air Force Base
Methodist Church, Wall
All Women Count!
There are 17 All Women Count! sites in Pennington County. For more information refer to pages 243-244 in the Appendix.
Children's Special Health Services:
730 E Watertown St, Rapid City

Hospitals/Long-Term Care/HHA

There are 4 hospitals, 29 long-term care facilities, and 4 home health agencies in Pennington County. For more information refer to pages 243-244 in the Appendix.

See Technical Notes for more information.
Source: South Dakota Department of Health, Office of Data, Statistics, and Vital Records.

Perkins County

Demographic Information

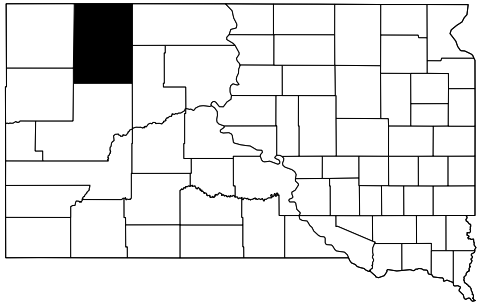

Perkins County is located in northwestern South Dakota and averages 1.2 persons per square mile.

2000 Population Information

Population	3,363
Percent White	96.6%
Percent American Indian	2.2%
Percent Age 65 or Over	23.7%
Percent Age 4 or Under	5.8%

Socioeconomic Indicators

Population Under 100% of Poverty	561
Percent of the Population	16.9%
Population Under 200% of Poverty	1,469
Percent of the Population	44.3%

[1]All rates based on population are calculated according to the 2000 U.S. Census.
[2]Data for mothers who used tobacco are self-reported.
[3]Teenage pregnancy rate is live births, fetal deaths, and abortions per 1,000 females age 15-17.
[4]All mortality rates except infant mortality are age-adjusted death rates per 100,000 population. Infant mortality is the number of infant (less than one year) deaths per 1,000 live births.

Health Status Indicators[1]
2005-2009

Natality

Percent Low Birth Weight Infants	LNE
Percent of Mothers Receiving Care in 1st Trimester	64.7%
●Percent of Mothers Who Used Tobacco While Pregnant[2]	10.0%
Births Less Than 37 Weeks of Gestation	8.4%
Average Age of Mother	27.6
Teenage Pregnancy Rate[3]	LNE

Mortality[4]

●ALL CAUSES	687.3
Heart Disease	157.3
Acute Myocardial Infarction	54.3
Atherosclerotic Heart Disease	54.1
Heart Failure	14.7
●Malignant Neoplasms (cancer)	139.1
Trachea, Bronchus, & Lung	31.7
Colon, Rectum, & Anus	23.8
Female Breast	LNE
Prostate	LNE
Pancreas	13.9
Leukemia	LNE
Non-Hodgkin's Lymphoma	LNE
Cerebrovascular Disease	29.4
Chronic Lower Respiratory Diseases	51.8
Accidents	61.2
Motor Vehicle Accidents	28.3
Alzheimer's Disease	28.0
Diabetes Mellitus	25.8
Influenza & Pneumonia	26.3
Intentional Self-Harm (suicide)	LNE
Chronic Liver Disease and Cirrhosis	LNE
Infant Mortality	LNE

●Denotes a health status indicator which is significantly lower than the state average.
○Denotes a health status indicator which is significantly higher than the state average.
LNE (Low Number of Events): is used because the rate or percent may be unreliable.

Health Care Resources

Federally Qualified Health Center:
Bison Community Clinic, Bison

Rural Health Clinic:
West River Health Clinic, Lemmon

Community Health Services

Community Health Services, WIC & Family Planning: 105 West Main St, Bison
11 East 4th, Lemmon

All Women Count!
Bison Community Clinic, Bison
Lemmon Clinic, Lemmon

Hospitals

None

Long-Term Care

Nursing Facilities:
Five Counties Nursing Home, Lemmon ..... 40 beds

Assisted Living Centers:
Prairie Rose Suites Assisted Living ..... 12 beds

Residential Living Centers:
None

Home Health Agencies:
None

Medicare Certified Hospices:
None

See Technical Notes for more information.
Source: South Dakota Department of Health, Office of Data, Statistics, and Vital Records

Potter County

Demographic Information

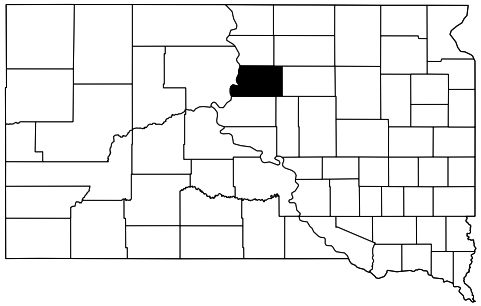

Potter County is located in north central South Dakota and averages 3.1 persons per square mile.

2000 Population Information

Population	2,693
Percent White	98.1%
Percent American Indian	1.2%
Percent Age 65 or Over	25.0%
Percent Age 4 or Under	4.5%

Socioeconomic Indicators

Population Under 100% of Poverty	331
Percent of the Population	12.6%
Population Under 200% of Poverty	971
Percent of the Population	36.9%

[1]All rates based on population are calculated according to the 2000 U.S. Census.
[2]Data for mothers who used tobacco are self-reported.
[3]Teenage pregnancy rate is live births, fetal deaths, and abortions per 1,000 females age 15-17.
[4]All mortality rates except infant mortality are age-adjusted death rates per 100,000 population. Infant mortality is the number of infant (less than one year) deaths per 1,000 live births.

Health Status Indicators[1]
2005-2009

Natality

Percent Low Birth Weight Infants	6.8%
Percent of Mothers Receiving Care in 1st Trimester	77.0%
●Percent of Mothers Who Used Tobacco While Pregnant[2]	8.0%
Births Less Than 37 Weeks of Gestation	9.4%
○Average Age of Mother	28.2
Teenage Pregnancy Rate[3]	LNE

Mortality[4]

ALL CAUSES	702.8
Heart Disease	146.2
●Acute Myocardial Infarction	40.3
Atherosclerotic Heart Disease	48.7
Heart Failure	23.0
Malignant Neoplasms (cancer)	199.6
Trachea, Bronchus, & Lung	54.2
Colon, Rectum, & Anus	17.8
Female Breast	30.2
Prostate	57.8
Pancreas	12.6
Leukemia	LNE
Non-Hodgkin's Lymphoma	LNE
Cerebrovascular Disease	38.8
Chronic Lower Respiratory Diseases	48.7
Accidents	43.7
Motor Vehicle Accidents	LNE
Alzheimer's Disease	30.7
Diabetes Mellitus	32.5
Influenza & Pneumonia	18.8
Intentional Self-Harm (suicide)	LNE
Chronic Liver Disease and Cirrhosis	LNE
Infant Mortality	LNE

●Denotes a health status indicator which is significantly lower than the state average.
○Denotes a health status indicator which is significantly higher than the state average.
LNE (Low Number of Events): is used because the rate or percent may be unreliable.

Health Care Resources

Federally Qualified Health Center:
Gettysburg Community Care Clinic, Gettysburg

Rural Health Clinic:
Hoven Medical Clinic, Hoven

Community Health Services

WIC Site:
318 Main Street, Hoven

All Women Count!
Gettysburg Community Care Clinic, Gettysburg

Hospitals

Critical Access Hospital:
Gettysburg Mem Hosp, Gettysburg ..... 10 beds/10 swing

Specialized Hospital:
Holy Infant Hospital, Hoven..... 26 beds/13 swing

Long-Term Care

Nursing Facilities:
Oahe Manor, Gettysburg ..... 50 beds

Assisted Living Centers:
Holy Infant Hospital ALC, Hoven..... 4 beds

Residential Living Centers:
None

Home Health Agencies:
None

Medicare Certified Hospices:
None

See Technical Notes for more information.
Source: South Dakota Department of Health, Office of Data, Statistics, and Vital Records

Roberts County

Demographic Information

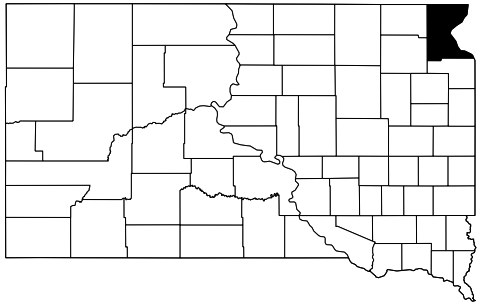

Roberts County is located in the extreme northeastern corner of the state and averages 9.1 persons per square mile.

2000 Population Information

Population	10,016
Percent White	68.3%
Percent American Indian	31.2%
Percent Age 65 or Over	17.0%
Percent Age 4 or Under	6.7%

Socioeconomic Indicators

Population Under 100% of Poverty	2,175
Percent of the Population	22.1%
Population Under 200% of Poverty	4,712
Percent of the Population	47.9%

[1]All rates based on population are calculated according to the 2000 U.S. Census.
[2]Data for mothers who used tobacco are self-reported.
[3]Teenage pregnancy rate is live births, fetal deaths, and abortions per 1,000 females age 15-17.
[4]All mortality rates except infant mortality are age-adjusted death rates per 100,000 population. Infant mortality is the number of infant (less than one year) deaths per 1,000 live births.

Health Status Indicators[1]
2005-2009

Natality

Percent Low Birth Weight Infants	6.3%
●Percent of Mothers Receiving Care in 1st Trimester	54.1%
○Percent of Mothers Who Used Tobacco While Pregnant[2]	29.3%
Births Less Than 37 Weeks of Gestation	10.0%
●Average Age of Mother	25.3
○Teenage Pregnancy Rate[3]	37.8

Mortality[4]

ALL CAUSES	835.2
Heart Disease	201.7
Acute Myocardial Infarction	87.3
Atherosclerotic Heart Disease	47.2
Heart Failure	11.3
Malignant Neoplasms (cancer)	193.4
Trachea, Bronchus, & Lung	46.2
Colon, Rectum, & Anus	30.2
Female Breast	26.1
Prostate	21.4
Pancreas	10.5
Leukemia	6.9
Non-Hodgkin's Lymphoma	10.6
Cerebrovascular Disease	50.4
Chronic Lower Respiratory Diseases	34.7
Accidents	46.9
Motor Vehicle Accidents	14.1
●Alzheimer's Disease	17.8
Diabetes Mellitus	28.1
Influenza & Pneumonia	16.8
Intentional Self-Harm (suicide)	19.7
Chronic Liver Disease and Cirrhosis	22.5
Infant Mortality	13.00

●Denotes a health status indicator which is significantly lower than the state average.
○Denotes a health status indicator which is significantly higher than the state average.
LNE (Low Number of Events): is used because the rate or percent may be unreliable.

Health Care Resources

Inpatient Chemical Dependency Facilities
Dakotah Pride Center, Sisseton
Medicare Certified End Stage Renal Dialysis
Prairie Lakes Sisseton Dialysis, Sisseton
Rural Health Clinic:
Coteau Des Prairies Hospital-Sisseton Clinic, Sisseton
Coteau Des Prairies Hospital-Wilmot Clinic, Wilmot
Wilmot Clinic-Avera Hlth, Wilmot

Community Health Services

Community Health Services, WIC & Family Planning: 405 Chestnut St East, Sisseton
All Women Count!
Dr. Joseph Kass, Rosholt
Coteau Des Prairies Clinic, Sisseton
Coteau Des Prairies Hospital, Sisseton
Sisseton IHS Hospital, Sisseton
Avera Health Wilmot, Wilmot
Wilmot Clinic, Wilmot

Hospitals

Coteau Des Prairies, Sisseton ..... 31 beds/8 swing

Long-Term Care

Nursing Facilities:
Rosholt Care Center, Rosholt ..... 46 beds
Tekakwitha Nursing Center, Sisseton ..... 75 beds
Wilmot Care Center, Wilmot ..... 32 beds
Assisted Living Centers:
Countryside Inn Assisted Living, Rosholt ..... 29 beds
Rosholt Care Center, Rosholt ..... 4 beds
Greenleaf Assisted Living, Sisseton ..... 31 beds
Wilmot Care Cntr ALC ..... 5 beds
Ridential Living Centers:
None
Home Health Agencies:
Coteau Des Prairies Hospital Home Care, Sisseton
Prairie Lakes Home Care, Sisseton
Medicare Certified Hospices:
Prairie Lakes Hospice Sisseton/Webster Site, Sisseton

See Technical Notes for more information.
Source: South Dakota Department of Health, Office of Data, Statistics, and Vital Records

Sanborn County

Demographic Information

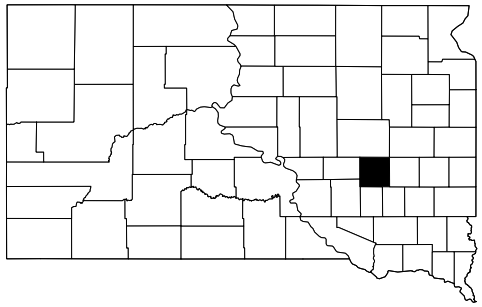

San [illegible] kota
and averages 4.7 persons per square mile.

2000 Population Information

Population	2,675
Percent White	98.9%
Percent American Indian	0.4%
Percent Age 65 or Over	19.5%
Percent Age 4 or Under	5.8%

Socioeconomic Indicators

Population Under 100% of Poverty	391
Percent of the Population	14.9%
Population Under 200% of Poverty	966
Percent of the Population	36.9%

[1]All rates based on population are calculated according to the 2000 U.S. Census.
[2]Data for mothers who used tobacco are self-reported.
[3]Teenage pregnancy rate is live births, fetal deaths, and abortions per 1,000 females age 15-17.
[4]All mortality rates except infant mortality are age-adjusted death rates per 100,000 population. Infant mortality is the number of infant (less than one year) deaths per 1,000 live births.

Health Status Indicators[1]
2005-2009

Natality

Percent Low Birth Weight Infants	7.0%
Percent of Mothers Receiving Care in 1st Trimester	78.0%
Percent of Mothers Who Used Tobacco While Pregnant[2]	15.9%
Births Less Than 37 Weeks of Gestation	7.8%
Average Age of Mother	27.9
Teenage Pregnancy Rate[3]	LNE

Mortality[4]

ALL CAUSES	748.3
Heart Disease	164.2
Acute Myocardial Infarction	78.1
Atherosclerotic Heart Disease	33.4
Heart Failure	LNE
Malignant Neoplasms (cancer)	138.4
Trachea, Bronchus, & Lung	46.7
Colon, Rectum, & Anus	LNE
Female Breast	LNE
Prostate	LNE
Pancreas	LNE
Leukemia	LNE
Non-Hodgkin's Lymphoma	LNE
Cerebrovascular Disease	52.1
Chronic Lower Respiratory Diseases	44.2
Accidents	82.6
Motor Vehicle Accidents	37.9
Alzheimer's Disease	43.4
Diabetes Mellitus	LNE
Influenza & Pneumonia	LNE
Intentional Self-Harm (suicide)	LNE
Chronic Liver Disease and Cirrhosis	LNE
Infant Mortality	LNE

●Denotes a health status indicator which is significantly lower than the state average.
○Denotes a health status indicator which is significantly higher than the state average.
LNE (Low Number of Events): is used because the rate or percent may be unreliable.

Health Care Resources

Federally Qualified Health Center:
Whiting Memorial Clinic, Woonsocket

Community Health Services

Community Health Services & WIC:
Sanborn County Courthouse, Woonsocket

All Women Count!
Whiting Memorial Clinic, Woonsocket

Hospitals

None

Long-Term Care

Nursing Facilities:
Prairie View Care Center, Woonsocket ..... 45 beds

Assisted Living Centers:
None

Residential Living Centers:
None

Home Health Agencies:
None

Medicare Certified Hospices:
None

See Technical Notes for more information.
Source: South Dakota Department of Health, Office of Data, Statistics, and Vital Records

Shannon County

Demographic Information

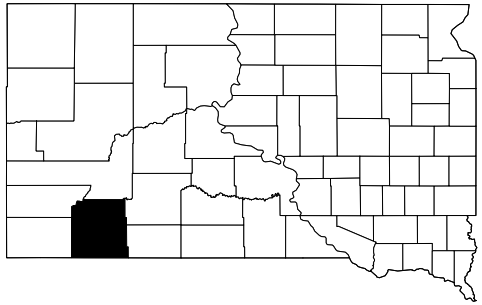

Shannon County is located in the southwestern part of the state, along the Nebraska border and averages 6.0 persons per square mile.

2000 Population Information

Population	12,466
Percent White	4.5%
Percent American Indian	95.1%
Percent Age 65 or Over	4.8%
Percent Age 4 or Under	10.9%

Socioeconomic Indicators

Population Under 100% of Poverty	6,385
Percent of the Population	52.3%
Population Under 200% of Poverty	9,485
Percent of the Population	77.7%

[1]All rates based on population are calculated according to the 2000 U.S. Census.
[2]Data for mothers who used tobacco are self-reported.
[3]Teenage pregnancy rate is live births, fetal deaths, and abortions per 1,000 females age 15-17.
[4]All mortality rates except infant mortality are age-adjusted death rates per 100,000 population. Infant mortality is the number of infant (less than one year) deaths per 1,000 live births.

Health Status Indicators[1]
2005-2009

Natality

Percent Low Birth Weight Infants	7.3%
●Percent of Mothers Receiving Care in 1st Trimester	54.8%
Percent of Mothers Who Used Tobacco While Pregnant[2]	20.9%
Births Less Than 37 Weeks of Gestation	10.2%
●Average Age of Mother	24.1
○Teenage Pregnancy Rate[3]	86.6

Mortality[4]

○ALL CAUSES	1856.7
○Heart Disease	354.6
○Acute Myocardial Infarction	156.4
Atherosclerotic Heart Disease	86.8
Heart Failure	14.4
○Malignant Neoplasms (cancer)	285.9
Trachea, Bronchus, & Lung	76.3
Colon, Rectum, & Anus	33.5
Female Breast	29.3
Prostate	LNE
Pancreas	14.7
Leukemia	LNE
Non-Hodgkin's Lymphoma	LNE
Cerebrovascular Disease	80.4
○Chronic Lower Respiratory Diseases	117.6
○Accidents	209.2
○Motor Vehicle Accidents	137.4
Alzheimer's Disease	LNE
○Diabetes Mellitus	173.8
Influenza & Pneumonia	41.4
Intentional Self-Harm (suicide)	25.6
○Chronic Liver Disease and Cirrhosis	121.3
○Infant Mortality	18.44

●Denotes a health status indicator which is significantly lower than the state average.
○Denotes a health status indicator which is significantly higher than the state average.
LNE (Low Number of Events): is used because the rate or percent may be unreliable.

Health Care Resources

Medicare Certified End Stage Renal Dialysis
Black Hills Dialysis, Pine Ridge
Dialysis Management Group, Porcupine

Community Health Services

WIC Sites:
Kyle Health Center, Kyle
IHS Hospital Building, Pine Ridge
Porcupine Clinic, Porcupine

All Women Count!
Kyle IHS Health Center, Kyle
Pine Ridge IHS Hospital, Pine Ridge

Hospitals

Indian Health Service, Pine Ridge

Long-Term Care

Nursing Facilities:
None

Assisted Living Centers:
None

Residential Living Centers:
None

Home Health Agencies:
None

Medicare Certified Hospices:
None

See Technical Notes for more information.
Source: South Dakota Department of Health, Office of Data, Statistics, and Vital Records

Spink County

Demographic Information

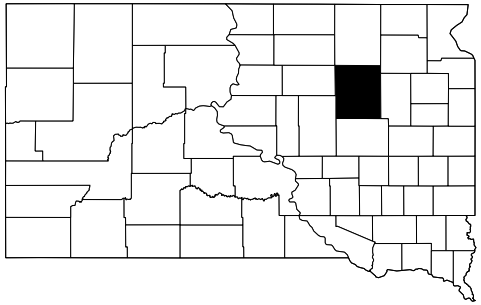

Spink County is located in the center of eastern South Dakota and averages 5.0 persons per square mile.

2000 Population Information

Population	7,454
Percent White	97.6%
Percent American Indian	1.8%
Percent Age 65 or Over	18.9%
Percent Age 4 or Under	5.6%

Socioeconomic Indicators

Population Under 100% of Poverty	896
Percent of the Population	12.8%
Population Under 200% of Poverty	2,457
Percent of the Population	35.2%

[1]All rates based on population are calculated according to the 2000 U.S. Census.
[2]Data for mothers who used tobacco are self-reported.
[3]Teenage pregnancy rate is live births, fetal deaths, and abortions per 1,000 females age 15-17.
[4]All mortality rates except infant mortality are age-adjusted death rates per 100,000 population. Infant mortality is the number of infant (less than one year) deaths per 1,000 live births.

Health Status Indicators[1]
2005-2009

Natality

Percent Low Birth Weight Infants	8.7%
Percent of Mothers Receiving Care in 1st Trimester	68.1%
Percent of Mothers Who Used Tobacco While Pregnant[2]	18.3%
Births Less Than 37 Weeks of Gestation	8.7%
○Average Age of Mother	27.8
●Teenage Pregnancy Rate[3]	5.4

Mortality[4]

ALL CAUSES	771.7
Heart Disease	224.7
○Acute Myocardial Infarction	113.9
Atherosclerotic Heart Disease	69.9
Heart Failure	LNE
●Malignant Neoplasms (cancer)	144.6
●Trachea, Bronchus, & Lung	21.4
Colon, Rectum, & Anus	26.8
Female Breast	LNE
Prostate	20.0
Pancreas	8.9
Leukemia	12.3
Non-Hodgkin's Lymphoma	LNE
Cerebrovascular Disease	39.7
Chronic Lower Respiratory Diseases	47.6
Accidents	49.5
Motor Vehicle Accidents	16.6
○Alzheimer's Disease	58.1
Diabetes Mellitus	17.3
Influenza & Pneumonia	13.6
Intentional Self-Harm (suicide)	12.1
Chronic Liver Disease and Cirrhosis	7.9
Infant Mortality	10.53

●Denotes a health status indicator which is significantly lower than the state average.
○Denotes a health status indicator which is significantly higher than the state average.
LNE (Low Number of Events): is used because the rate or percent may be unreliable.

Health Care Resources

Intermediate Care for the Mentally Retarded
South Dakota Developmental Center, Redfield

Rural Health Clinic:
Redfield Clinic, Redfield

Community Health Services

Community Health Services, WIC & Family Planning: Spink County Courthouse, Redfield

All Women Count!
Doland Clinic, Doland
Redfield Clinic, Redfield

Hospitals

Critical Access Hospital:
Community Memorial Hospital, Redfield ..... 25 beds/10 swing

Long-Term Care

Nursing Facilities:
Golden Living Center, Redfield ..... 68 beds
Eastern Star Home of South Dakota, Redfield ..... 30 beds

Assisted Living Centers:
Eastern Star Home of SD AL, Redfield ..... 8 beds
Lakeside Assisted Living, Redfield ..... 22 beds

Residential Living Centers:
None

Home Health Agencies:
Community Memorial Home Health, Redfield

Medicare Certified Hospices:
None

See Technical Notes for more information.
Source: South Dakota Department of Health, Office of Data, Statistics, and Vital Records

Stanley County

Demographic Information

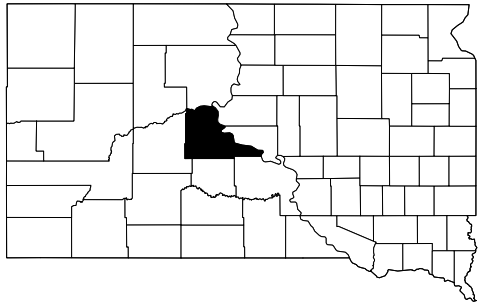

Star and
averages 1.9 persons per square mile.

2000 Population Information

Population	2,772
Percent White	93.0%
Percent American Indian	6.2%
Percent Age 65 or Over	11.0%
Percent Age 4 or Under	5.6%

Socioeconomic Indicators

Population Under 100% of Poverty	238
Percent of the Population	8.7%
Population Under 200% of Poverty	691
Percent of the Population	25.1%

[1]All rates based on population are calculated according to the 2000 U.S. Census.
[2]Data for mothers who used tobacco are self-reported.
[3]Teenage pregnancy rate is live births, fetal deaths, and abortions per 1,000 females age 15-17.
[4]All mortality rates except infant mortality are age-adjusted death rates per 100,000 population. Infant mortality is the number of infant (less than one year) deaths per 1,000 live births.

Health Status Indicators[1]
2005-2009

Natality

Percent Low Birth Weight Infants	7.7%
Percent of Mothers Receiving Care in 1st Trimester	73.6%
○Percent of Mothers Who Used Tobacco While Pregnant[2]	27.1%
Births Less Than 37 Weeks of Gestation	8.7%
Average Age of Mother	26.9
Teenage Pregnancy Rate[3]	24.2

Mortality[4]

ALL CAUSES	722.8
●Heart Disease	85.7
●Acute Myocardial Infarction	32.3
Atherosclerotic Heart Disease	LNE
Heart Failure	LNE
Malignant Neoplasms (cancer)	281.2
Trachea, Bronchus, & Lung	92.9
Colon, Rectum, & Anus	LNE
Female Breast	46.7
Prostate	LNE
Pancreas	LNE
Leukemia	LNE
Non-Hodgkin's Lymphoma	LNE
Cerebrovascular Disease	LNE
Chronic Lower Respiratory Diseases	64.0
Accidents	33.1
Motor Vehicle Accidents	LNE
Alzheimer's Disease	LNE
Diabetes Mellitus	LNE
Influenza & Pneumonia	LNE
Intentional Self-Harm (suicide)	LNE
Chronic Liver Disease and Cirrhosis	LNE
Infant Mortality	LNE

●Denotes a health status indicator which is significantly lower than the state average.
○Denotes a health status indicator which is significantly higher than the state average.
LNE (Low Number of Events): is used because the rate or percent may be unreliable.

Health Care Resources

Federally Qualified Health Center:
Oahe Valley Health Center, Fort Pierre

Community Health Services

Community Health Services & WIC:
Stanley County Courthouse, Fort Pierre

All Women Count!
Oahe Valley Health Center, Ft. Pierre

Hospitals

None

Long-Term Care

Nursing Facilities:
None

Assisted Living Centers:
None

Residential Living Centers:
None

Home Health Agencies:
None

Medicare Certified Hospices:
None

See Technical Notes for more information.
Source: South Dakota Department of Health, Office of Data, Statistics, and Vital Records

Sully County

Demographic Information

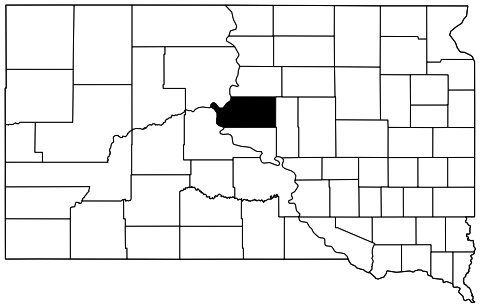

Sully County is located in the central region of the state and averages 1.5 persons per square mile.

2000 Population Information

Population	1,556
Percent White	97.8%
Percent American Indian	1.3%
Percent Age 65 or Over	17.4%
Percent Age 4 or Under	5.7%

Socioeconomic Indicators

Population Under 100% of Poverty	186
Percent of the Population	12.1%
Population Under 200% of Poverty	514
Percent of the Population	33.3%

[1]All rates based on population are calculated according to the 2000 U.S. Census.
[2]Data for mothers who used tobacco are self-reported.
[3]Teenage pregnancy rate is live births, fetal deaths, and abortions per 1,000 females age 15-17.
[4]All mortality rates except infant mortality are age-adjusted death rates per 100,000 population. Infant mortality is the number of infant (less than one year) deaths per 1,000 live births.

Health Status Indicators[1]
2005-2009

Natality

Percent Low Birth Weight Infants	8.1%
Percent of Mothers Receiving Care in 1st Trimester	78.4%
Percent of Mothers Who Used Tobacco While Pregnant[2]	12.4%
Births Less Than 37 Weeks of Gestation	8.1%
Average Age of Mother	27.7
Teenage Pregnancy Rate[3]	LNE

Mortality[4]

●ALL CAUSES	516.9
●Heart Disease	101.0
Acute Myocardial Infarction	52.1
Atherosclerotic Heart Disease	LNE
Heart Failure	LNE
Malignant Neoplasms (cancer)	134.8
Trachea, Bronchus, & Lung	67.4
Colon, Rectum, & Anus	LNE
Female Breast	LNE
Prostate	LNE
Pancreas	LNE
Leukemia	LNE
Non-Hodgkin's Lymphoma	LNE
Cerebrovascular Disease	49.9
Chronic Lower Respiratory Diseases	LNE
Accidents	52.0
Motor Vehicle Accidents	52.0
Alzheimer's Disease	LNE
Diabetes Mellitus	40.0
Influenza & Pneumonia	LNE
Intentional Self-Harm (suicide)	LNE
Chronic Liver Disease and Cirrhosis	LNE
Infant Mortality	LNE

●Denotes a health status indicator which is significantly lower than the state average.
○Denotes a health status indicator which is significantly higher than the state average.
LNE (Low Number of Events): is used because the rate or percent may be unreliable.

Health Care Resources

Federally Qualified Health Center:
Onida Clinic, Onida

Community Health Services

WIC Site:
Sully County Courthouse, Onida

All Women Count!
Onida Clinic, Onida

Hospitals

None

Long-Term Care

Nursing Facilities:
None

Assisted Living Centers:
None

Residential Living Centers:
None

Home Health Agencies:
St. Mary's Home Health Onida Branch, Onida

Medicare Certified Hospices:
None

See Technical Notes for more information.
Source: South Dakota Department of Health, Office of Data, Statistics, and Vital Records

Todd County

Demographic Information

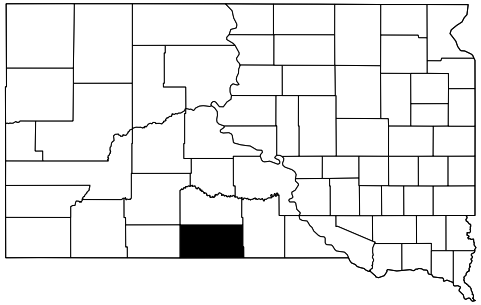

Todd County is located in south central South Dakota, along the Nebraska border and averages 6.5 persons per square mile.

2000 Population Information

Population	9,050
Percent White	12.6%
Percent American Indian	86.9%
Percent Age 65 or Over	5.8%
Percent Age 4 or Under	12.0%

Socioeconomic Indicators

Population Under 100% of Poverty	4,294
Percent of the Population	48.3%
Population Under 200% of Poverty	6,525
Percent of the Population	73.4%

[1]All rates based on population are calculated according to the 2000 U.S. Census.
[2]Data for mothers who used tobacco are self-reported.
[3]Teenage pregnancy rate is live births, fetal deaths, and abortions per 1,000 females age 15-17.
[4]All mortality rates except infant mortality are age-adjusted death rates per 100,000 population. Infant mortality is the number of infant (less than one year) deaths per 1,000 live births.

Health Status Indicators[1]
2005-2009

Natality

○Percent Low Birth Weight Infants	8.6%
●Percent of Mothers Receiving Care in 1st Trimester	40.9%
○Percent of Mothers Who Used Tobacco While Pregnant[2]	23.9%
Births Less Than 37 Weeks of Gestation	10.7%
●Average Age of Mother	24.4
○Teenage Pregnancy Rate[3]	65.8

Mortality[4]

○ALL CAUSES	1410.6
Heart Disease	241.7
Acute Myocardial Infarction	78.5
Atherosclerotic Heart Disease	51.8
Heart Failure	LNE
Malignant Neoplasms (cancer)	241.0
Trachea, Bronchus, & Lung	81.0
Colon, Rectum, & Anus	18.2
Female Breast	LNE
Prostate	LNE
Pancreas	LNE
Leukemia	LNE
Non-Hodgkin's Lymphoma	LNE
Cerebrovascular Disease	59.7
Chronic Lower Respiratory Diseases	47.1
○Accidents	180.3
○Motor Vehicle Accidents	108.2
Alzheimer's Disease	27.1
○Diabetes Mellitus	106.6
Influenza & Pneumonia	20.9
○Intentional Self-Harm (suicide)	84.8
○Chronic Liver Disease and Cirrhosis	66.0
Infant Mortality	12.26

●Denotes a health status indicator which is significantly lower than the state average.
○Denotes a health status indicator which is significantly higher than the state average.
LNE (Low Number of Events): is used because the rate or percent may be unreliable.

Health Care Resources

Federally Qualified Health Center:
Mission Medical Clinic, Mission

Medicare Certified End Stage Renal Dialysis
Rosebud Dialysis Facility, Rosebud

Community Health Services
Community Health Services are provided by the Tripp County Public Health Services Offices.

All Women Count!
Mission Medical Clinic, Mission
Rosebud IHS Hospital, Rosebud

Hospitals
Indian Health Service, Rosebud

Long-Term Care
Nursing Facilities:
None

Assisted Living Centers:
None

Residential Living Centers:
None

Home Health Agencies:
None

Medicare Certified Hospices:
None

See Technical Notes for more information.
Source: South Dakota Department of Health, Office of Data, Statistics, and Vital Records

Tripp County

Demographic Information

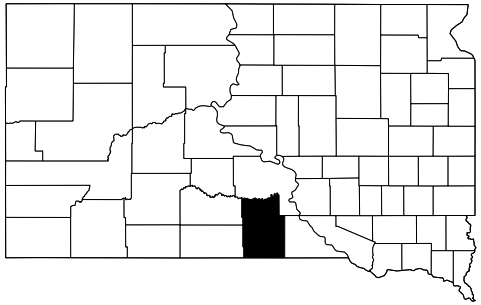

Tripp County is located along the Nebraska border in south central South Dakota and averages 4.0 persons per square mile.

2000 Population Information

Population	6,430
Percent White	87.5%
Percent American Indian	12.2%
Percent Age 65 or Over	19.7%
Percent Age 4 or Under	6.3%

Socioeconomic Indicators

Population Under 100% of Poverty	1,254
Percent of the Population	19.9%
Population Under 200% of Poverty	2,793
Percent of the Population	44.4%

[1]All rates based on population are calculated according to the 2000 U.S. Census.
[2]Data for mothers who used tobacco are self-reported.
[3]Teenage pregnancy rate is live births, fetal deaths, and abortions per 1,000 females age 15-17.
[4]All mortality rates except infant mortality are age-adjusted death rates per 100,000 population. Infant mortality is the number of infant (less than one year) deaths per 1,000 live births.

Health Status Indicators[1]
2005-2009

Natality

Percent Low Birth Weight Infants	8.5%
Percent of Mothers Receiving Care in 1st Trimester	67.0%
○Percent of Mothers Who Used Tobacco While Pregnant[2]	29.2%
Births Less Than 37 Weeks of Gestation	8.5%
Average Age of Mother	26.1
Teenage Pregnancy Rate[3]	25.0

Mortality[4]

ALL CAUSES	767.8
Heart Disease	214.9
Acute Myocardial Infarction	95.3
●Atherosclerotic Heart Disease	19.8
Heart Failure	17.3
Malignant Neoplasms (cancer)	170.3
Trachea, Bronchus, & Lung	51.1
Colon, Rectum, & Anus	16.7
Female Breast	14.6
Prostate	35.2
Pancreas	11.1
Leukemia	LNE
Non-Hodgkin's Lymphoma	LNE
Cerebrovascular Disease	49.4
Chronic Lower Respiratory Diseases	44.7
●Accidents	24.2
Motor Vehicle Accidents	16.2
Alzheimer's Disease	37.6
Diabetes Mellitus	33.0
Influenza & Pneumonia	19.2
Intentional Self-Harm (suicide)	12.9
Chronic Liver Disease and Cirrhosis	15.2
Infant Mortality	LNE

●Denotes a health status indicator which is significantly lower than the state average.
○Denotes a health status indicator which is significantly higher than the state average.
LNE (Low Number of Events): is used because the rate or percent may be unreliable.

Health Care Resources

Community Health Services

Community Health Services/PHA, WIC & Family Planning: Winner Regional Healthcare Center, Winner

All Women Count!
Avera Winner Medical Clinic, Winner
Dr. Gregg Tobin, Winner
Family Practice Associates of Winner, Winner

Hospitals

Critical Access Hospital:
Winner Regional Healthcare Center, Winner ..... 25 beds/15 swing

Long-Term Care

Nursing Facilities:
Winner Regional Healthcare Center, Winner ..... 81 beds

Assisted Living Centers:
Colome's Rose Manor, Colome ..... 15 beds
Elder Inn, Winner ..... 40 beds
Golden Prairie Manor, Winner ..... 40 beds

Residential Living Centers:
None

Home Health Agencies:
Winner Regional Home Health, Winner

Medicare Certified Hospices:
Sanford Hospice, Winner

See Technical Notes for more information.
Source: South Dakota Department of Health, Office of Data, Statistics, and Vital Records

Turner County

Demographic Information

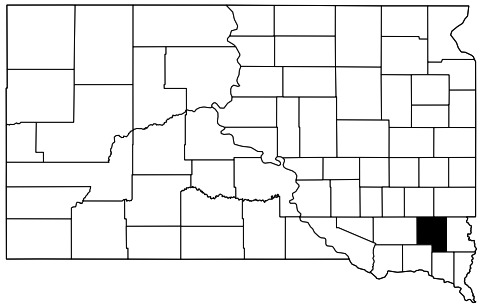

Turner County is located in southeastern South Dakota and averages 14.3 persons per square mile.

2000 Population Information

Population	8,849
Percent White	98.9%
Percent American Indian	0.5%
Percent Age 65 or Over	20.4%
Percent Age 4 or Under	5.7%

Socioeconomic Indicators

Population Under 100% of Poverty	617
Percent of the Population	7.2%
Population Under 200% of Poverty	2,469
Percent of the Population	28.6%

[1]All rates based on population are calculated according to the 2000 U.S. Census.
[2]Data for mothers who used tobacco are self-reported.
[3]Teenage pregnancy rate is live births, fetal deaths, and abortions per 1,000 females age 15-17.
[4]All mortality rates except infant mortality are age-adjusted death rates per 100,000 population. Infant mortality is the number of infant (less than one year) deaths per 1,000 live births.

Health Status Indicators[1]
2005-2009

Natality

Percent Low Birth Weight Infants	7.4%
Percent of Mothers Receiving Care in 1st Trimester	75.7%
Percent of Mothers Who Used Tobacco While Pregnant[2]	15.8%
Births Less Than 37 Weeks of Gestation	10.8%
○Average Age of Mother	27.7
●Teenage Pregnancy Rate[3]	5.8

Mortality[4]

●ALL CAUSES	681.9
Heart Disease	188.9
●Acute Myocardial Infarction	47.8
○Atherosclerotic Heart Disease	87.6
Heart Failure	6.3
●Malignant Neoplasms (cancer)	144.7
Trachea, Bronchus, & Lung	38.1
Colon, Rectum, & Anus	16.9
Female Breast	25.8
Prostate	23.2
Pancreas	5.8
Leukemia	LNE
Non-Hodgkin's Lymphoma	7.0
Cerebrovascular Disease	44.1
●Chronic Lower Respiratory Diseases	30.3
Accidents	43.8
Motor Vehicle Accidents	20.2
Alzheimer's Disease	36.7
Diabetes Mellitus	20.1
Influenza & Pneumonia	13.2
Intentional Self-Harm (suicide)	LNE
Chronic Liver Disease and Cirrhosis	LNE
Infant Mortality	LNE

●Denotes a health status indicator which is significantly lower than the state average.
○Denotes a health status indicator which is significantly higher than the state average.
LNE (Low Number of Events): is used because the rate or percent may be unreliable.

Health Care Resources

Rural Health Clinic:
Centerville Medical Clinic, Centerville
Marion Clinic, Marion
Parker Area Medical Clinic, Parker
Viborg Medical Clinic, Viborg

Community Health Services

Community Health Services/PHA & WIC:
Pioneer Memorial Hospital, Viborg
Turner County Courthouse, Parker

All Women Count!
Rural Medical Clinic, Marion

Hospitals

Critical Access Hospital:
Pioneer Mem Hospital, Viborg..... 12 beds/12 swing

Long-Term Care

Nursing Facilities:

Good Samaritan Society, Centerville	40 beds
Sunset Manor Avera Health, Irene	42 beds
Tieszen Memorial Home, Marion	64 beds
Pioneer Memorial Nursing Home, Viborg	52 beds

Assisted Living Centers:

Good Samaritan Center, Centerville	14 beds
Marion Assisted Living Center, Marion	16 beds
Parker Assisted Living Center, Parker	14 beds
Evergreen ALC, Viborg	24 beds
Pioneer Inn, Viborg	12 beds

Residential Living Centers:
Pioneer Villa, Viborg..... 20 beds

Home Health Agencies:
Marion Home Care, Marion
Pioneer Memorial Hospital Home Care, Viborg

Medicare Certified Hospices:
None

See Technical Notes for more information.
Source: South Dakota Department of Health, Office of Data, Statistics, and Vital Records

Union County

Demographic Information

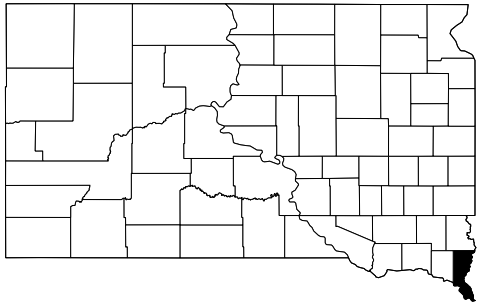

Union County is located in the southeastern corner of the state and averages 27.3 persons per square mile.

2000 Population Information

Population	12,584
Percent White	96.8%
Percent American Indian	0.7%
Percent Age 65 or Over	13.5%
Percent Age 4 or Under	6.9%

Socioeconomic Indicators

Population Under 100% of Poverty	681
Percent of the Population	5.5%
Population Under 200% of Poverty	2,521
Percent of the Population	20.3%

[1]All rates based on population are calculated according to the 2000 U.S. Census.
[2]Data for mothers who used tobacco are self-reported.
[3]Teenage pregnancy rate is live births, fetal deaths, and abortions per 1,000 females age 15-17.
[4]All mortality rates except infant mortality are age-adjusted death rates per 100,000 population. Infant mortality is the number of infant (less than one year) deaths per 1,000 live births.

Health Status Indicators[1]
2005-2009

Natality

Percent Low Birth Weight Infants	7.6%
○Percent of Mothers Receiving Care in 1st Trimester	84.6%
●Percent of Mothers Who Used Tobacco While Pregnant[2]	15.1%
○Births Less Than 37 Weeks of Gestation	12.2%
○Average Age of Mother	28.3
●Teenage Pregnancy Rate[3]	5.8

Mortality[4]

ALL CAUSES	748.6
●Heart Disease	156.3
Acute Myocardial Infarction	54.0
●Atherosclerotic Heart Disease	35.9
Heart Failure	8.7
○Malignant Neoplasms (cancer)	234.9
Trachea, Bronchus, & Lung	64.8
Colon, Rectum, & Anus	20.3
Female Breast	17.8
Prostate	40.5
Pancreas	16.3
Leukemia	13.5
Non-Hodgkin's Lymphoma	7.4
Cerebrovascular Disease	43.8
Chronic Lower Respiratory Diseases	42.4
Accidents	44.8
●Motor Vehicle Accidents	9.5
Alzheimer's Disease	39.1
Diabetes Mellitus	29.8
Influenza & Pneumonia	14.8
Intentional Self-Harm (suicide)	10.7
Chronic Liver Disease and Cirrhosis	6.2
Infant Mortality	LNE

●Denotes a health status indicator which is significantly lower than the state average.
○Denotes a health status indicator which is significantly higher than the state average.
LNE (Low Number of Events): is used because the rate or percent may be unreliable.

Health Care Resources

Ambulatory Surgery Center
Siouxland Urology Center, Dakota Dunes

Federally Qualified Health Center:
Alcester Medical Clinic, Alcester
Community Health Clinic, Elk Point

Rural Health Clinic:
Sioux Valley Clinic, Beresford

Community Health Services

Community Health Services & WIC:
Union County Courthouse, Elk Point

Family Planning Clinics:
Alcester Medical Center, Alcester
Elk Point Community Health Clinic, Elk Point

All Women Count!
Alcester Medical Center, Alcester
Sanford Health Clinic, Beresford
Family Health Care of Siouxland at the Dunes, Dakota Dunes
Union County Health Foundation Elk Point, Elk Point

Hospitals

Specialized Hospital:
Siouxland Surgery Center, Dakota Dunes ..... 20 beds

Long-Term Care

Nursing Facilities:
Morningside Manor, Alcester ..... 50 beds
Bethesda of Beresford, Beresford ..... 68 beds
Prairie Estates Care Center, Elk Point ..... 33 beds

Assisted Living Centers:
WEL-Life at Elk Point, Elk Point ..... 34 beds

Residential Living Centers:
Bethesda Inn, Beresford ..... 16 beds

Home Health Agencies:
WEL Home Health, Elk Point

Medicare Certified Hospices:
None

See Technical Notes for more information.
Source: South Dakota Department of Health, Office of Data, Statistics, and Vital Records

Walworth County

Demographic Information

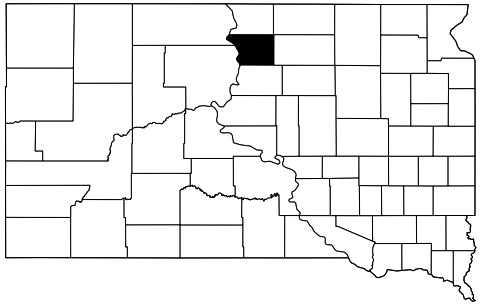

Walworth County is located in north central South Dakota, near the North Dakota border and averages 8.4 persons per square mile.

2000 Population Information

Population	5,974
Percent White	86.6%
Percent American Indian	13.0%
Percent Age 65 or Over	21.9%
Percent Age 4 or Under	6.3%

Socioeconomic Indicators

Population Under 100% of Poverty	1,049
Percent of the Population	18.2%
Population Under 200% of Poverty	2,506
Percent of the Population	43.5%

[1]All rates based on population are calculated according to the 2000 U.S. Census.
[2]Data for mothers who used tobacco are self-reported.
[3]Teenage pregnancy rate is live births, fetal deaths, and abortions per 1,000 females age 15-17.
[4]All mortality rates except infant mortality are age-adjusted death rates per 100,000 population. Infant mortality is the number of infant (less than one year) deaths per 1,000 live births.

Health Status Indicators[1]
2005-2009

Natality

Percent Low Birth Weight Infants	5.0%
Percent of Mothers Receiving Care in 1st Trimester	68.6%
Percent of Mothers Who Used Tobacco While Pregnant[2]	23.7%
Births Less Than 37 Weeks of Gestation	9.0%
●Average Age of Mother	25.7
Teenage Pregnancy Rate[3]	14.1

Mortality[4]

ALL CAUSES	767.8
●Heart Disease	151.2
●Acute Myocardial Infarction	39.8
Atherosclerotic Heart Disease	54.6
Heart Failure	7.9
●Malignant Neoplasms (cancer)	148.8
Trachea, Bronchus, & Lung	51.2
Colon, Rectum, & Anus	20.4
Female Breast	13.3
Prostate	LNE
Pancreas	LNE
Leukemia	LNE
Non-Hodgkin's Lymphoma	LNE
Cerebrovascular Disease	37.0
Chronic Lower Respiratory Diseases	42.2
Accidents	62.1
Motor Vehicle Accidents	40.8
○Alzheimer's Disease	65.3
Diabetes Mellitus	30.0
Influenza & Pneumonia	33.2
Intentional Self-Harm (suicide)	LNE
Chronic Liver Disease and Cirrhosis	24.7
Infant Mortality	LNE

●Denotes a health status indicator which is significantly lower than the state average.
○Denotes a health status indicator which is significantly higher than the state average.
LNE (Low Number of Events): is used because the rate or percent may be unreliable.

Health Care Resources

Community Health Services/PHA, WIC & Family Planning:
Mobridge Regional Hospital, Mobridge

All Women Count!
Mobridge Medical Clinic, Mobridge
Mobridge Regional Hospital, Mobridge
Avera Selby Clinic, Selby

Hospitals

Critical Access Hospital:
Mobridge Regional Hosp, Mobridge ... 25 beds/10 swing

Long-Term Care

Nursing Facilities:
Golden Living Center, Mobridge ..... 109 beds
Good Samaritan Society, Selby ..... 46 beds

Assisted Living Centers:
Prairie Sunset Village, Mobridge ..... 16 beds
Good Samaritan Society, Selby ..... 8 beds

Residential Living Centers:
None

Home Health Agencies:
Mobridge Regional Hospital HHA, Mobridge

Medicare Certified Hospices:
None

See Technical Notes for more information.
Source: South Dakota Department of Health, Office of Data, Statistics, and Vital Records

Yankton County

Demographic Information

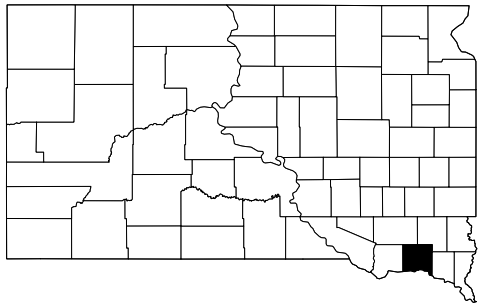

Yankton County is located in southeastern South Dakota on the Nebraska border and averages 41.5 persons per square mile.

2000 Population Information

Population	21,652
Percent White	95.1%
Percent American Indian	2.2%
Percent Age 65 or Over	14.6%
Percent Age 4 or Under	6.3%

Socioeconomic Indicators

Population Under 100% of Poverty	1,920
Percent of the Population	9.6%
Population Under 200% of Poverty	5,858
Percent of the Population	29.3%

[1]All rates based on population are calculated according to the 2000 U.S. Census.
[2]Data for mothers who used tobacco are self-reported.
[3]Teenage pregnancy rate is live births, fetal deaths, and abortions per 1,000 females age 15-17.
[4]All mortality rates except infant mortality are age-adjusted death rates per 100,000 population. Infant mortality is the number of infant (less than one year) deaths per 1,000 live births.

Health Status Indicators[1]
2005-2009

Natality

Percent Low Birth Weight Infants	5.6%
○Percent of Mothers Receiving Care in 1st Trimester	85.1%
○Percent of Mothers Who Used Tobacco While Pregnant[2]	23.0%
●Births Less Than 37 Weeks of Gestation	6.4%
Average Age of Mother	27.2
Teenage Pregnancy Rate[3]	14.8

Mortality[4]

●ALL CAUSES	737.3
Heart Disease	199.1
Acute Myocardial Infarction	76.0
Atherosclerotic Heart Disease	59.3
Heart Failure	7.2
Malignant Neoplasms (cancer)	162.5
Trachea, Bronchus, & Lung	52.7
Colon, Rectum, & Anus	13.7
●Female Breast	10.8
Prostate	24.7
Pancreas	7.0
Leukemia	4.8
Non-Hodgkin's Lymphoma	6.7
Cerebrovascular Disease	54.9
Chronic Lower Respiratory Diseases	43.3
Accidents	39.1
Motor Vehicle Accidents	18.0
Alzheimer's Disease	33.7
○Diabetes Mellitus	39.8
Influenza & Pneumonia	21.8
Intentional Self-Harm (suicide)	10.2
Chronic Liver Disease and Cirrhosis	7.0
Infant Mortality	6.12

●Denotes a health status indicator which is significantly lower than the state average.
○Denotes a health status indicator which is significantly higher than the state average.
LNE (Low Number of Events): is used because the rate or percent may be unreliable.

Health Care Resources

Ambulatory Surgery Center
Yankton Medical Clinic, P.C. ASC, Yankton
Medicare Certified End Stage Renal Dialysis
Avera Sacred Heart Hospital Dialysis, Yankton

Community Health Services

Community Health Services & WIC:
Yankton County Government Center, Yankton
Family Planning Clinics:
Yankton Family Planning, Yankton
All Women Count!
Yankton Area Family Planning, Yankton
Yankton Medical Clinic, Yankton

Hospitals

Avera Sacred Heart Hosp, Yankton... 144 beds/10 swing

Specialized Hospitals:
SD Human Services Center, Yankton..... 133 beds
Lewis & Clark Specialty Hospital, Yankton..... 6 beds

Long-Term Care

Nursing Facilities:
Avera Sister James/Yankton Care, Yankton..... 187 beds
SD Human Services Centers, Yankton ..... 69 beds
Assisted Living Centers:
Cedar Village, Yankton ..... 21 beds
Majestic Bluffs, Yankton..... 32 beds
Pine Lane Estates, Yankton ..... 36 beds
Pine Lane West ALC, Yankton ..... 24 beds
Prairie Homes ALC, Yankton..... 32 beds
Walnut Village, Yankton ..... 10 beds
Residential Living Centers:
Pine Lane West, Yankton ..... 18 beds
Prairie Homes AL, Yankton ..... 8 beds
Home Health Agencies:
Avera Sacred Heart Home Care Services, Yankton
YMC Home Care, Yankton
Medicare Certified Hospices:
Avera Sacred Heart Hospice, Yankton

See Technical Notes for more information.
Source: South Dakota Department of Health, Office of Data, Statistics, and Vital Records

Ziebach County

Demographic Information

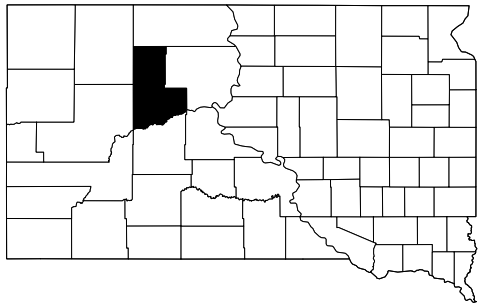

Ziebach County is located in north central South Dakota and averages 1.3 persons per square mile.

2000 Population Information

Population	2,519
Percent White	26.4%
Percent American Indian	73.2%
Percent Age 65 or Over	7.5%
Percent Age 4 or Under	10.8%

Socioeconomic Indicators

Population Under 100% of Poverty	1,256
Percent of the Population	49.9%
Population Under 200% of Poverty	1,817
Percent of the Population	72.1%

[1]All rates based on population are calculated according to the 2000 U.S. Census.
[2]Data for mothers who used tobacco are self-reported.
[3]Teenage pregnancy rate is live births, fetal deaths, and abortions per 1,000 females age 15-17.
[4]All mortality rates except infant mortality are age-adjusted death rates per 100,000 population. Infant mortality is the number of infant (less than one year) deaths per 1,000 live births.

Health Status Indicators[1]
2005-2009

Natality

●Percent Low Birth Weight Infants	3.7%
●Percent of Mothers Receiving Care in 1st Trimester	52.6%
Percent of Mothers Who Used Tobacco While Pregnant[2]	24.2%
Births Less Than 37 Weeks of Gestation	8.3%
●Average Age of Mother	25.7
Teenage Pregnancy Rate[3]	14.8

Mortality[4]

ALL CAUSES	995.2
Heart Disease	236.9
Acute Myocardial Infarction	113.4
Atherosclerotic Heart Disease	LNE
Heart Failure	LNE
Malignant Neoplasms (cancer)	222.9
Trachea, Bronchus, & Lung	129.1
Colon, Rectum, & Anus	LNE
Female Breast	LNE
Prostate	LNE
Pancreas	LNE
Leukemia	LNE
Non-Hodgkin's Lymphoma	LNE
Cerebrovascular Disease	LNE
Chronic Lower Respiratory Diseases	50.3
Accidents	75.7
Motor Vehicle Accidents	48.5
Alzheimer's Disease	LNE
○Diabetes Mellitus	123.4
Influenza & Pneumonia	LNE
Intentional Self-Harm (suicide)	LNE
Chronic Liver Disease and Cirrhosis	LNE
Infant Mortality	22.94

●Denotes a health status indicator which is significantly lower than the state average.
○Denotes a health status indicator which is significantly higher than the state average.
LNE (Low Number of Events): is used because the rate or percent may be unreliable.

Health Care Resources

Community Health Services

Community Health Services, WIC & Family Planning: Ziebach County Courthouse, Dupree

Disease Intervention Office:
Ziebach County Courthouse, Dupree

Hospitals

None

Long-Term Care

Nursing Facilities:
None

Assisted Living Centers:
None

Residential Living Centers:
None

Home Health Agencies:
None

Medicare Certified Hospices:
None

See Technical Notes for more information.
Source: South Dakota Department of Health, Office of Data, Statistics, and Vital Records